ROMA CAPITALE
Dipartimento Programmazione e Attuazione Urbanistica
Direzione Programmazione e Pianificazione del Territorio
U.O. Programmazione degli Interventi di Trasformazione Urbana

MUNICIPIO XIX

PROGRAMMA URBANISTICO
"PALMAROLA - LUCCHINA"

SERIE "A" PROGETTO URBANISTICO

ACCORDO DI PROGRAMMA ex art.34 D. L.gs.18/08/00

DATA
11/07/2011

AGGIORNAMENTI
03/10/2011
16/07/2012
23/08/2012
13/02/2013

SCALA
varie

PROPRIETA':
LUCCHINA srl

PROGETTAZIONE URBANISTICA:
Arch. Lorenzo Busnengo

SOCIETA' COMPENSANDE :
EXCELSA srl
FRASSINO 2000 srl
POTMOS srl
LUCCHINA srl
NUOVA FLORIM srl

PROGETTAZIONE SPECIALISTICA:
Ing. Sonia Briglia
Ing. Cosimo Epifani

ELABORATO
C2.b

RELAZIONE SULLA MOBILITA'
TRACCIATI PLANIMETRICI, SEZIONI TIPO E PROFILI ALTIMETRICI
VIA LEZZENO, VIA GORGONZOLA, VIA CESATE E NUOVA STRADA LOCALE

ELENCO ALLEGATI:

ALL. A1	ESTRATTO DI PRG PREVIGENTE "TOR MARANCIA - TOR CERVARA - Ex E1 CASAL GIUDEO"	1 : 10.000
ALL. A2	ESTRATTO DI PRG VIGENTE "TOR MARANCIA - TOR CERVARA - Ex E1 CASAL GIUDEO"	1 : 10.000
ALL. A4	ESTRATTO DI PRG PREVIGENTE "PALMAROLA - LUCCHINA"	1 : 10.000
ALL. A5	ESTRATTO DI PRG VIGENTE "PALMAROLA - LUCCHINA"	1 : 10.000
ALL. A6	VARIANTE DI PRG VIGENTE "PALMAROLA - LUCCHINA"	1 : 10.000
ALL. A7	RELAZIONE TECNICA ILLUSTRATIVA	-
ALL. A8	NORME TECNICHE DI ATTUAZIONE	-
ALL. A9	RELAZIONE DI PREVISIONE DI MASSIMA DELLE SPESE	-
ALL. B1	PLANIMETRIA CATASTALE E PROPRIETA' "PALMAROLA - LUCCHINA"	1 : 2.000
ALL. B2	PLANIMETRIA CATASTALE E PROPRIETA' "TOR MARANCIA - TOR CERVARA - Ex E1 CASAL GIUDEO"	1 : 2.000
ALL. B3	CERTIFICATI CATASTALI	-
ALL. B4	TIPO DI FRAZIONAMENTO	1 : 2.000
ALL. C1	INQUADRAMENTO INFRASTRUTTURALE	1 : 10.000
ALL. C2	RELAZIONE SULLA MOBILITA'	-
ALL. C3	RETE VIARIA E PARCHEGGI PUBBLICI	1 : 2.000
ALL. C4	STATO DI FATTO	1 : 2.000
ALL. D1	ZONIZZAZIONE SU BASE CATASTALE	1 : 2.000
ALL. G1	ESECUTIVO PLANIVOLUMETRICO	1 : 2.000
ALL. G2	PLANIVOLUMETRICO ESEMPLIFICATIVO	1 : 2.000
ALL. H	PLANIMETRIA DELLE PREESISTENZE STORICHE E DEI VINCOLI	varie

TRACCIATI PLANIMETRICI - SCALA 1:500

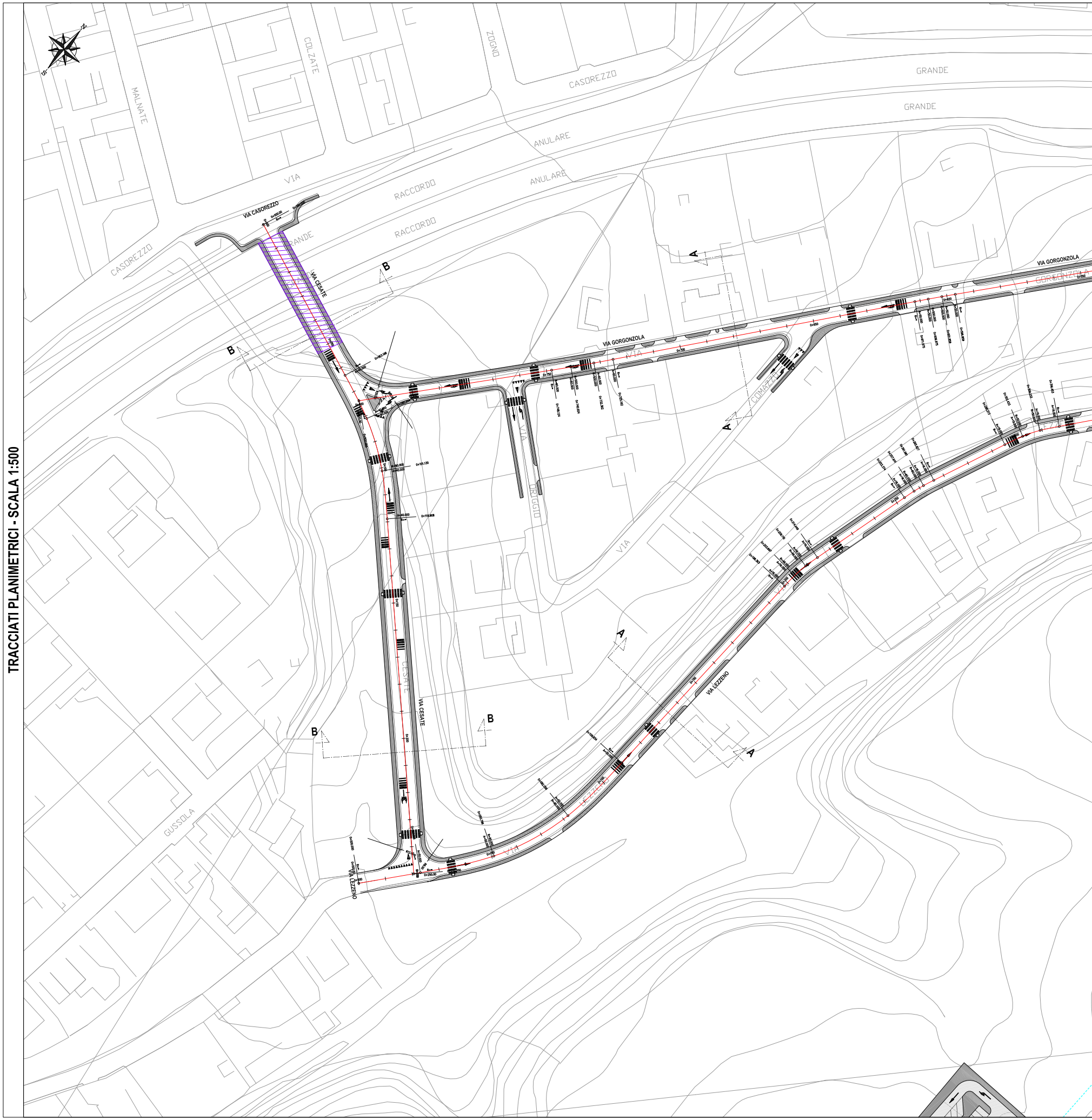

MALNATE
COLZATE
ZOGNO
CASOREZZO
GRANDE
GRANDE
ANULARE
VIA
RACCORDO
RACCORDO
ANULARE
VIA CASOREZZO
CASOREZZO
GRANDE
VIA CESATE
B
B
VIA GORGONZOLA
VIA GORGONZOLA
GORGONZOLA
A
A
VIA
COMAZZO
VIA
A
B
B
A
VIA CESATE
CESATE
VIA LEZZENO
VIA
GUSSOLA
VIA LEZZENO

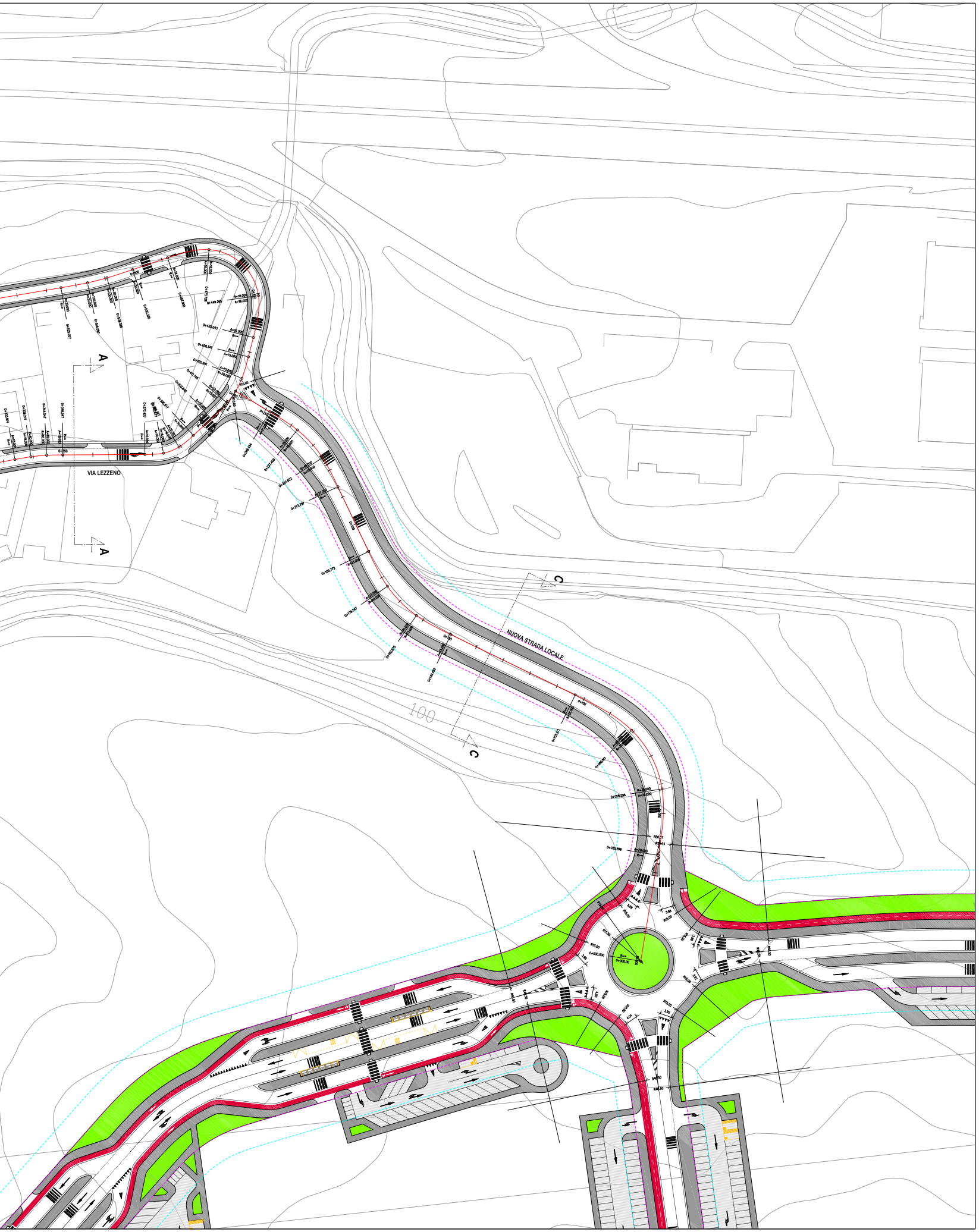
A
A
VIA LEZZENO
C
C
NUOVA STRADA LOCALE
100

SEZIONI TIPO - SCALA 1:100

SEZIONE A-A

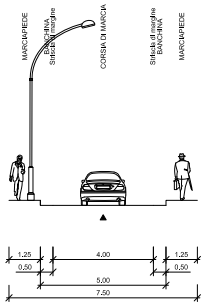
MARCIAPIEDE
BANCHINA
Striscia di margine
CORSIA DI MARCIA
Striscia di margine
BANCHINA
MARCIAPIEDE
1.25
4.00
1.25
0.50
0.50
5.00
7.50

SEZIONE B-B

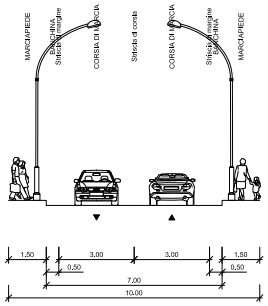
MARCIAPIEDE
BANCHINA
Striscia di margine
CORSIA DI MARCIA
Striscia di corsia
CORSIA DI MARCIA
Striscia di margine
BANCHINA
MARCIAPIEDE
1.50
3.00
3.00
1.50
0.50
0.50
7.00
10.00

SEZIONE C-C

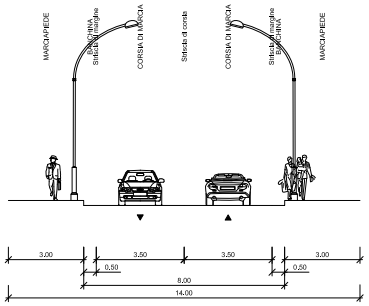
MARCIAPIEDE
BANCHINA
Striscia di margine
CORSIA DI MARCIA
Striscia di corsia
CORSIA DI MARCIA
Striscia di margine
BANCHINA
MARCIAPIEDE
3.00
3.50
3.50
3.00
0.50
0.50
8.00
14.00

PROFILI ALTIMETRICI - SCALA 1:500/50

Profilo: Via Lezzeno–Via Gorgonzola
Scala 1:500/50
Q.R=80.00m

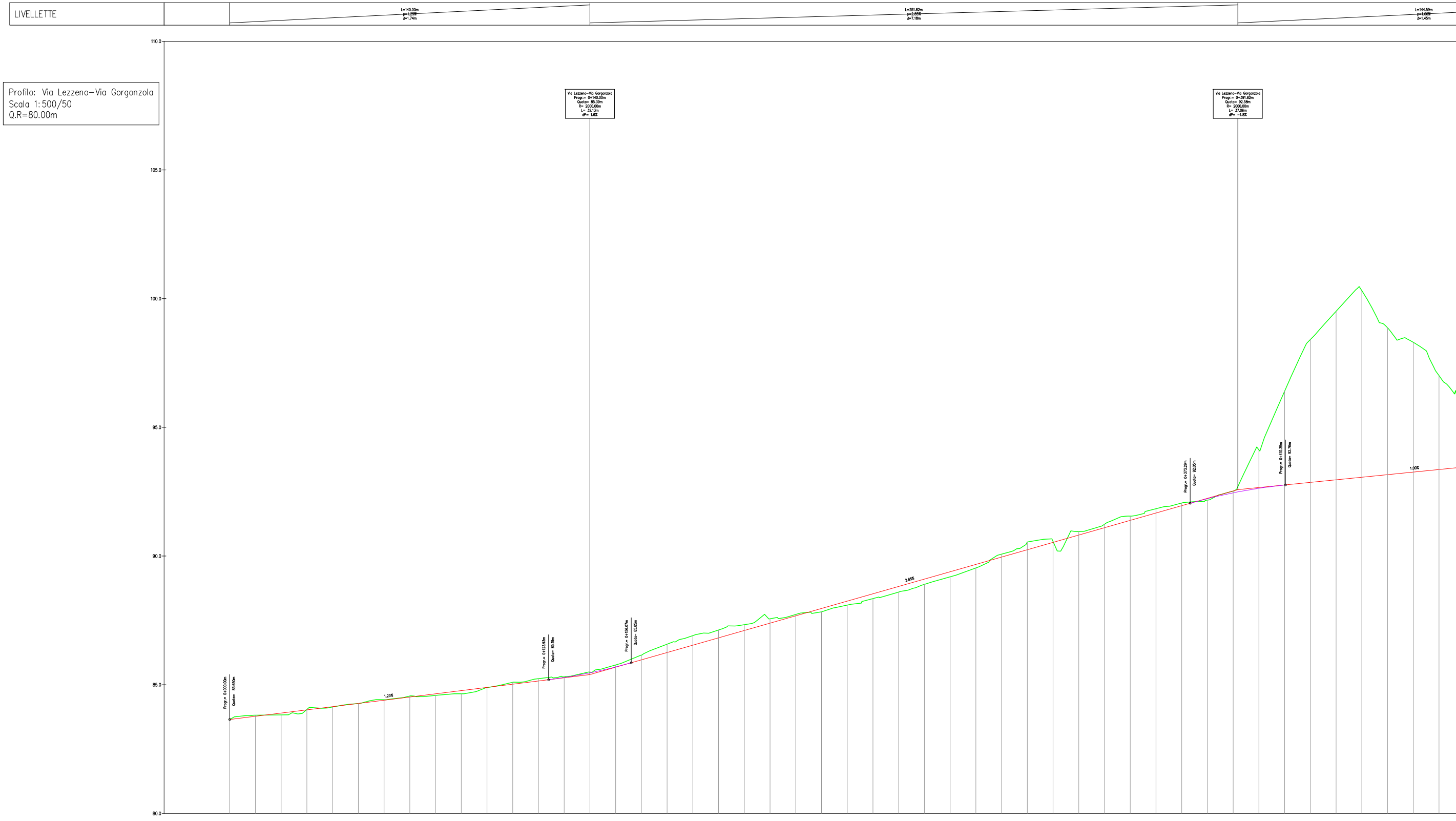

DISTANZE PROGRESSIVE	0+000.00	0+010.00	0+020.00	0+030.00	0+040.00	0+050.00	0+060.00	0+070.00	0+080.00	0+090.00	0+100.00	0+110.00
QUOTE PROGETTO	83.65	83.77	83.90	84.02	84.15	84.27	84.40	84.52	84.65	84.77	84.90	85.02
QUOTE TERRENO	83.64	83.82	83.83	84.04	84.13	84.27	84.42	84.56	84.59	84.65	84.89	85.09
DIFFERENZE QUOTE	0.01	-0.04	0.07	-0.02	0.01	0.00	-0.02	-0.04	0.06	0.12	0.01	-0.07

DISTANZE PROGRESSIVE	0+120.00	0+130.00	0+140.00	0+150.00	0+160.00	0+170.00	0+180.00	0+190.00	0+200.00	0+210.00	0+220.00	0+230.00
QUOTE PROGETTO	85.15	85.28	85.46	85.69	85.97	86.25	86.54	86.82	87.11	87.39	87.68	87.96
QUOTE TERRENO	85.23	85.31	85.49	85.77	86.15	86.58	86.91	87.13	87.33	87.56	87.73	87.83
DIFFERENZE QUOTE	-0.09	-0.03	-0.03	-0.08	-0.19	-0.32	-0.37	-0.30	-0.23	-0.17	-0.05	0.13

DISTANZE PROGRESSIVE	0+240.00	0+250.00	0+260.00	0+270.00	0+280.00	0+290.00	0+300.00	0+310.00	0+320.00	0+330.00	0+340.00	0+350.00
QUOTE PROGETTO	88.25	88.53	88.82	89.10	89.39	89.67	89.96	90.25	90.53	90.82	91.10	91.39
QUOTE TERRENO	88.09	88.35	88.60	88.90	89.19	89.54	90.07	90.54	90.57	90.95	91.24	91.55
DIFFERENZE QUOTE	0.15	0.19	0.22	0.21	0.20	0.14	-0.11	-0.30	-0.04	-0.14	-0.13	-0.16

DISTANZE PROGRESSIVE	0+360.00	0+370.00	0+380.00	0+390.00	0+400.00	0+410.00	0+420.00	0+430.00	0+440.00	0+450.00	0+460.00	0+470.00
QUOTE PROGETTO	91.67	91.96	92.23	92.46	92.63	92.76	92.86	92.96	93.06	93.16	93.26	93.36
QUOTE TERRENO	91.84	92.06	92.17	92.52	94.13	96.41	98.41	99.51	100.31	98.87	98.30	97.01
DIFFERENZE QUOTE	-0.17	-0.10	0.06	-0.06	-1.49	-3.65	-5.55	-6.55	-7.25	-5.71	-5.04	-3.65

ANDAMENTO PLANIMETRICO


Lrett=23.02m
L=27.78m
A=50.00
L=31.26m
R=90.00m
L=27.78m
A=50.00
Lrett=88.53m
L=5.33m L=5.42m L=5.33m
A=16.00 R=48.00m A=16.00
Lrett=38.92m
L=4.27m L=4.02m L=4.27m
A=16.00 R=60.00m A=16.00
Lrett=29.29m
L=7.22m
A=19.00
L=6.80m
R=50.00m
L=7.29m
A=19.00
Lrett=17.36m
L=5.40m L=5.33m L=5.40m
A=18.00 R=60.00m A=18.00
Lrett=27.48m
L=6.25m
A=10.00
L=5.59m
R=16.00m
L=6.25m
A=10.00
Lrett=8.13m
L=7.50m
A=15.00
L=9.69m
R=30.00m
L=7.50m
A=15.00
Lrett=6.70m
L=14.22m
A=16.00
L=24.46m
R=18.00m

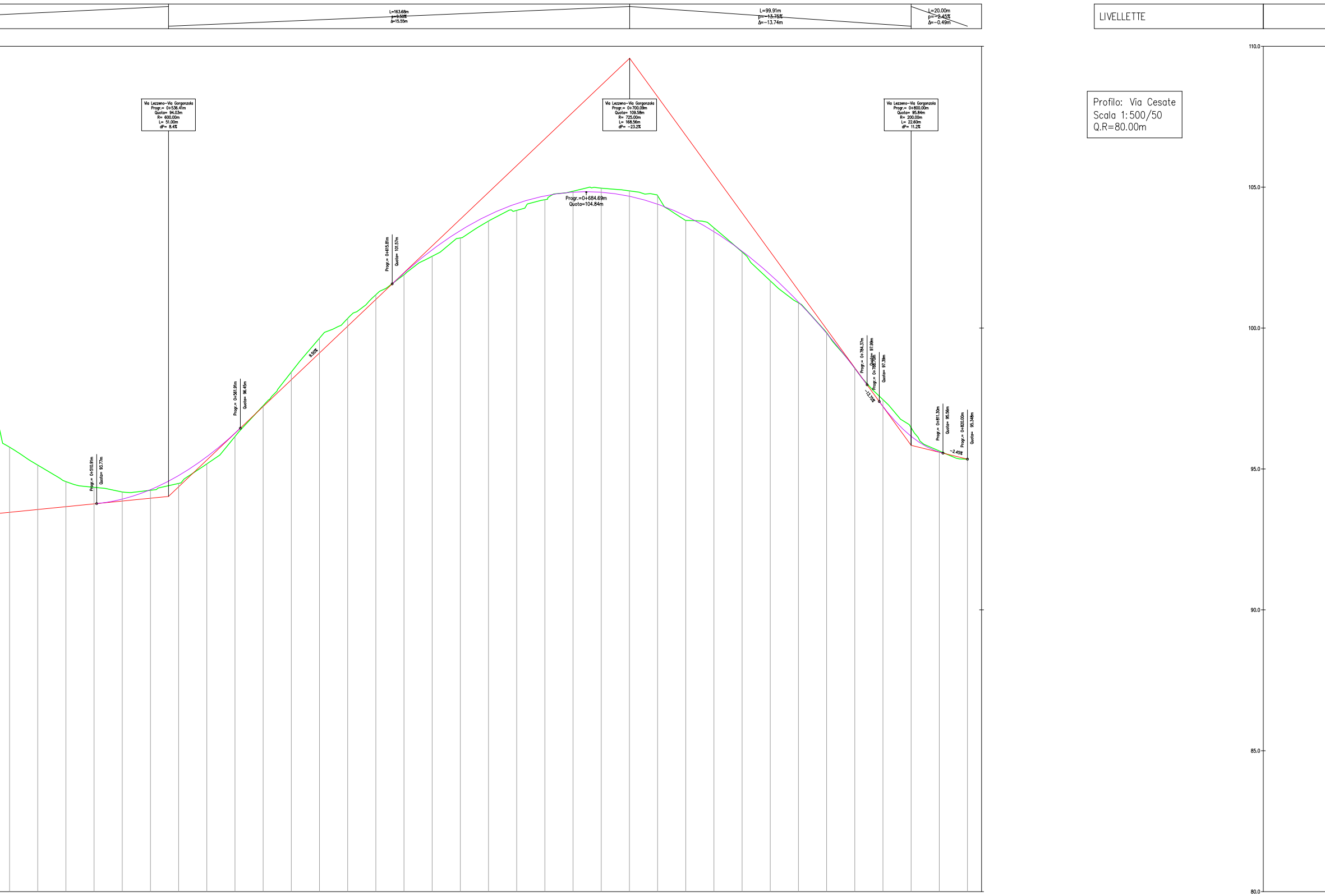

LIVELLETTE
L=163.68m
p=9.50%
Δ=15.55m
L=99.91m
p=-13.75%
Δ=-13.74m
L=20.00m
p=-2.45%
Δ=-0.49m
Profilo: Via Cesate
Scala 1:500/50
Q.R=80.00m
110.0
105.0
100.0
95.0
90.0
85.0
80.0
Via Lezzeno-Via Gorgonzola
Progr.= 0+536.41m
Quota= 94.03m
R= 600.00m
L= 51.00m
dP= 8.4%
Via Lezzeno-Via Gorgonzola
Progr.= 0+700.09m
Quota= 109.58m
R= 725.00m
L= 168.56m
dP= -23.2%
Via Lezzeno-Via Gorgonzola
Progr.= 0+800.00m
Quota= 95.84m
R= 200.00m
L= 22.60m
dP= 11.2%
Progr.= 0+510.91m
Quota= 93.77m
Progr.= 0+561.91m
Quota= 96.45m
9.50%
Progr.= 0+615.81m
Quota= 101.57m
Progr.=0+684.69m
Quota=104.84m
Progr.= 0+784.37m
Quota= 97.99m
Progr.= 0+788.70m
Quota= 97.39m
-13.75%
Progr.= 0+811.30m
Quota= 95.56m
-2.45%
Progr.= 0+820.00m
Quota= 95.348m

DISTANZE PROGRESSIVE	0+480.00	0+490.00	0+500.00	0+510.00	0+520.00	0+530.00	0+540.00	0+550.00	0+560.00	0+570.00	0+580.00	0+590.00
QUOTE PROGETTO	93.46	93.56	93.66	93.76	93.93	94.26	94.77	95.43	96.27	97.22	98.17	99.12
QUOTE TERRENO	95.77	95.14	94.55	94.35	94.18	94.24	94.49	95.18	96.15	97.25	98.44	99.64
DIFFERENZE QUOTE	-2.31	-1.58	-0.89	-0.59	-0.25	0.02	0.28	0.26	0.12	-0.03	-0.27	-0.52

DISTANZE PROGRESSIVE	0+600.00	0+610.00	0+620.00	0+630.00	0+640.00	0+650.00	0+660.00	0+670.00	0+680.00	0+690.00	0+700.00	0+710.00
QUOTE PROGETTO	100.07	101.02	101.95	102.78	103.46	104.01	104.42	104.69	104.82	104.82	104.68	104.40
QUOTE TERRENO	100.34	101.18	101.89	102.55	103.20	103.80	104.18	104.56	104.86	104.96	104.87	104.70
DIFFERENZE QUOTE	-0.28	-0.17	0.06	0.23	0.26	0.21	0.24	0.14	-0.03	-0.14	-0.19	-0.30

DISTANZE PROGRESSIVE	0+720.00	0+730.00	0+740.00	0+750.00	0+760.00	0+770.00	0+780.00	0+790.00	0+800.00	0+810.00	0+820.00
QUOTE PROGETTO	103.98	103.42	102.73	101.90	100.93	99.82	98.58	97.22	96.16	95.60	95.35
QUOTE TERRENO	103.82	103.56	102.70	101.68	100.90	99.84	98.57	97.46	96.46	95.64	95.35
DIFFERENZE QUOTE	0.16	-0.13	0.03	0.22	0.03	-0.02	0.00	-0.24	-0.31	-0.04	0.00

ANDAMENTO PLANIMETRICO

L=14.22m A=16.00 | Lrett=12.38m | L=9.00m A=30.00 | L=6.73m R=100.00m | L=9.00m A=30.00 | Lrett=71.80m | L=5.00m A=50.00 | L=5.12m R=500.00m | L=5.00m A=50.00 | Lrett=113.19m | L=7.20m A=60.00 | L=8.56m R=500.00m | L=7.20m A=60.00 | Lrett=71.88m

L=80.00m p=-3.80% Δ=-3.04m
L=46.00m p=-15.10% Δ=-6.94m
L=89.00m p=-1.60% Δ=-1.42m
L=35.00m p=-9.20% Δ=-3.22m

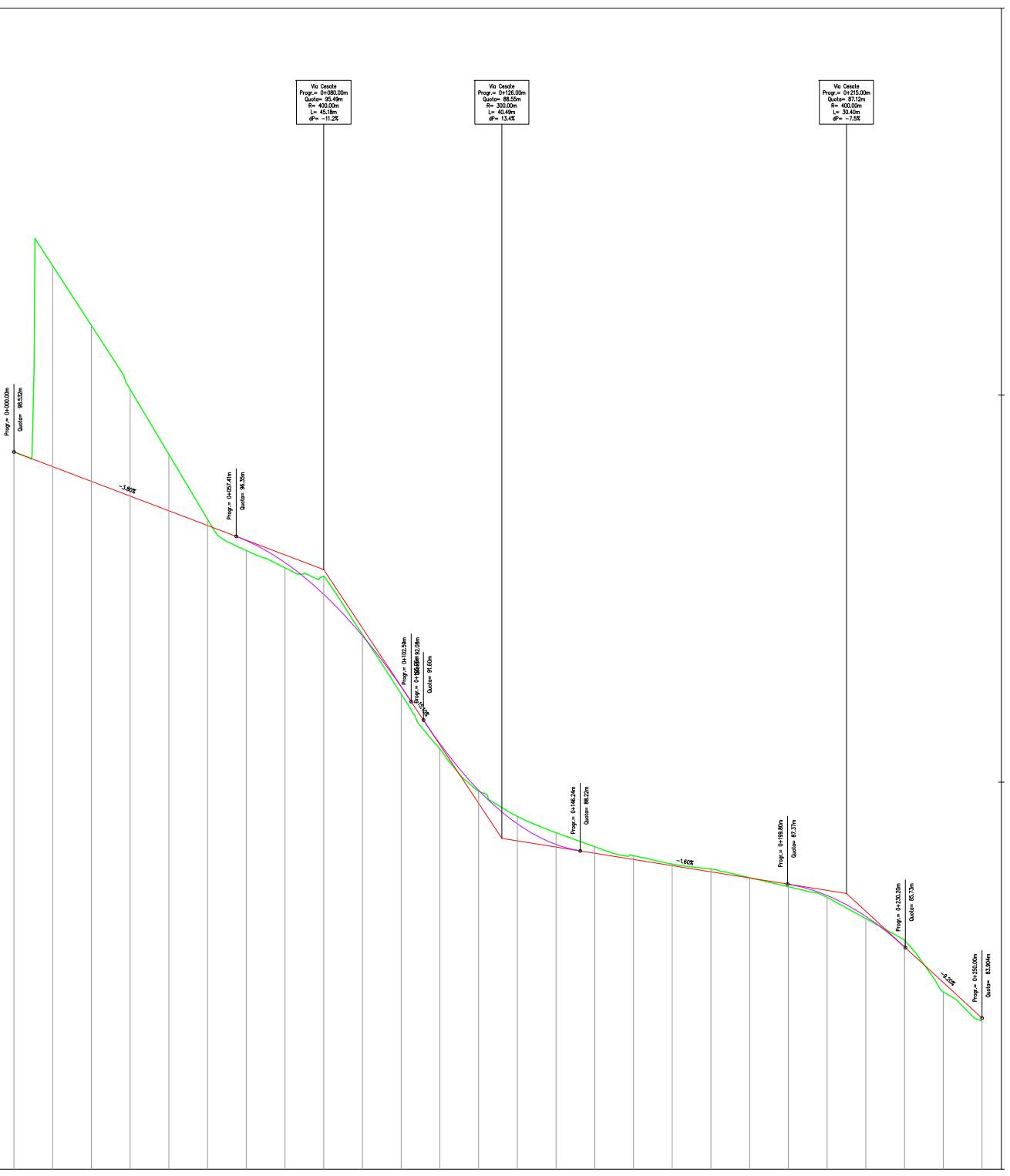

0+000.00	0+010.00	0+020.00	0+030.00	0+040.00	0+050.00	0+060.00	0+070.00	0+080.00	0+090.00	0+100.00	0+110.00	0+120.00	0+130.00	0+140.00	0+150.00	0+160.00	0+170.00	0+180.00	0+190.00	0+200.00	0+210.00	0+220.00	0+230.00	0+240.00	0+250.00
98.53	98.15	97.77	97.39	97.01	96.63	96.24	95.67	94.85	93.78	92.46	90.99	89.79	88.92	88.39	88.16	88.00	87.84	87.68	87.52	87.36	87.07	86.53	85.74	84.82	83.90
98.53	103.34	101.80	100.15	98.47	96.79	95.98	95.54	95.32	93.82	92.28	90.86	89.76	89.12	88.69	88.33	88.10	87.88	87.75	87.53	87.30	87.02	86.48	85.92	84.58	83.83
0.00	-5.19	-4.03	-2.76	-1.46	-0.16	0.26	0.14	-0.47	-0.03	0.19	0.13	0.03	-0.19	-0.30	-0.17	-0.10	-0.04	-0.07	-0.01	0.07	0.05	0.06	-0.17	0.24	0.08

Lrett=63.17m
L=17.78m A=40.00
L=20.19m R=90.00m
L=17.78m A=40.00
Lrett=131.09m

LIVELLETTE

L=35.10m p=0.00% Δ=0.00m
L=104.90m p=-9.75% Δ=-10.22m
L=70.10m p=2.00% Δ=1.40m
L=51.74m p=-6.50% Δ=-3.36m

Profilo: Nuova strada locale
Scala 1:500/50
Q.R=80.00m

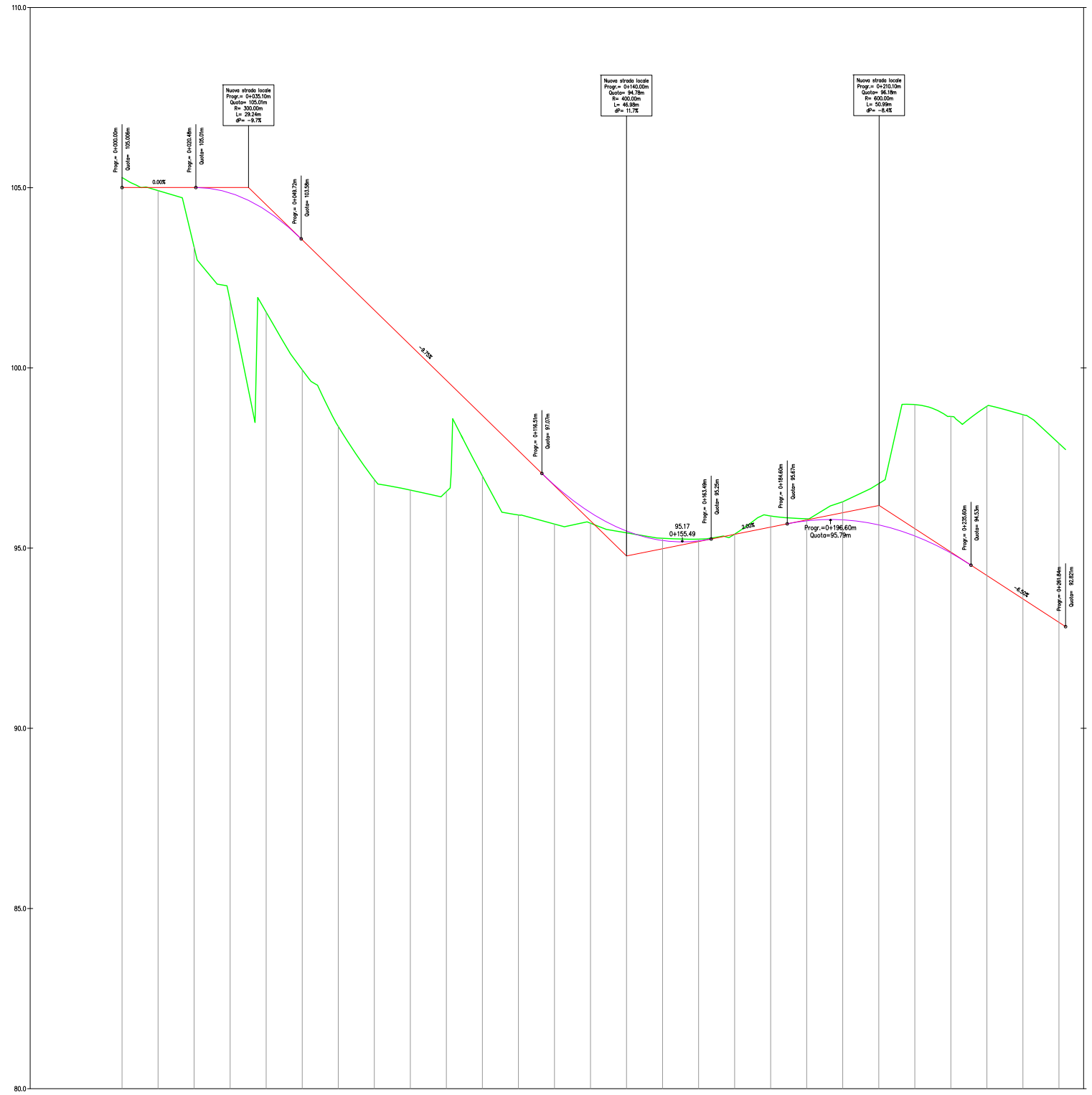

DISTANZE PROGRESSIVE	0+000.00	0+010.00	0+020.00	0+030.00	0+040.00	0+050.00	0+060.00	0+070.00	0+080.00	0+090.00	0+100.00	0+110.00	0+120.00	0+130.00	0+140.00	0+150.00	0+160.00	0+170.00	0+180.00	0+190.00	0+200.00	0+210.00	0+220.00	0+230.00	0+240.00	0+250.00	0+260.00
QUOTE PROGETTO	105.01	105.01	105.01	104.86	104.37	103.55	102.58	101.60	100.63	99.66	98.68	97.71	96.75	95.99	95.47	95.21	95.20	95.38	95.58	95.76	95.78	95.64	95.34	94.86	94.24	93.59	92.94
QUOTE TERRENO	105.28	104.92	103.35	101.86	101.55	99.95	98.38	96.90	96.61	96.57	97.00	95.92	95.67	95.69	95.42	95.27	95.25	95.39	95.89	95.81	96.29	96.79	98.98	98.65	98.93	98.70	97.91
DIFFERENZE QUOTE	-0.28	0.09	1.65	3.00	0.53	3.61	4.20	4.70	4.02	3.09	1.68	1.79	1.08	0.29	0.05	-0.06	-0.05	0.00	-0.31	-0.06	-0.50	-1.14	-3.64	-3.79	-4.69	-5.11	-4.96

ANDAMENTO PLANIMETRICO

Lrett=35.90m
L=22.40m A=28.00
L=22.52m R=35.00m
L=22.40m A=28.00
Lrett=46.24m
L=13.22m A=23.00
L=13.87m R=40.00m
L=13.22m A=23.00
Lrett=24.02m
L=11.02m A=21.00
L=12.59m R=40.00m
L=11.02m A=21.00
Lrett=13.41m