ROMA CAPITALE
Dipartimento Programmazione e Attuazione Urbanistica
Direzione Programmazione e Pianificazione del Territorio
U.O. Programmazione degli Interventi di Trasformazione Urbana

MUNICIPIO XIX

PROGRAMMA URBANISTICO
"PALMAROLA - LUCCHINA"

SERIE "A" PROGETTO URBANISTICO

ACCORDO DI PROGRAMMA ex art.34 D. L.gs.18/08/00

DATA
11/07/2011

AGGIORNAMENTI
03/10/2011
16/07/2012
23/08/2012
13/02/2013

SCALA
varie

PROPRIETA':
LUCCHINA srl

PROGETTAZIONE URBANISTICA:
Arch. Lorenzo Busnengo

SOCIETA' COMPENSANDE :
EXCELSA srl
FRASSINO 2000 srl
POTMOS srl
LUCCHINA srl
NUOVA FLORIM srl

PROGETTAZIONE SPECIALISTICA:
Ing. Sonia Briglia
Ing. Cosimo Epifani

ELABORATO
$C_{2.c}$

RELAZIONE SULLA MOBILITA'
TRACCIATI PLANIMETRICI, SEZIONI TIPO E PROFILI ALTIMETRICI
VIA DEL GIARDINO DI OTTAVIA E ASSI LOCALI DEL COMPRENSORIO

ELENCO ALLEGATI:

ALL. A1	ESTRATTO DI PRG PREVIGENTE "TOR MARANCIA - TOR CERVARA - Ex E1 CASAL GIUDEO"	1 : 10.000
ALL. A2	ESTRATTO DI PRG VIGENTE "TOR MARANCIA - TOR CERVARA - Ex E1 CASAL GIUDEO"	1 : 10.000
ALL. A4	ESTRATTO DI PRG PREVIGENTE "PALMAROLA - LUCCHINA"	1 : 10.000
ALL. A5	ESTRATTO DI PRG VIGENTE "PALMAROLA - LUCCHINA"	1 : 10.000
ALL. A6	VARIANTE DI PRG VIGENTE "PALMAROLA - LUCCHINA"	1 : 10.000
ALL. A7	RELAZIONE TECNICA ILLUSTRATIVA	-
ALL. A8	NORME TECNICHE DI ATTUAZIONE	-
ALL. A9	RELAZIONE DI PREVISIONE DI MASSIMA DELLE SPESE	-
ALL. B1	PLANIMETRIA CATASTALE E PROPRIETA' "PALMAROLA - LUCCHINA"	1 : 2.000
ALL. B2	PLANIMETRIA CATASTALE E PROPRIETA' "TOR MARANCIA - TOR CERVARA - Ex E1 CASAL GIUDEO"	1 : 2.000
ALL. B3	CERTIFICATI CATASTALI	-
ALL. B4	TIPO DI FRAZIONAMENTO	1 : 2.000
ALL. C1	INQUADRAMENTO INFRASTRUTTURALE	1 : 10.000
ALL. C2	RELAZIONE SULLA MOBILITA'	-
ALL. C3	RETE VIARIA E PARCHEGGI PUBBLICI	1 : 2.000
ALL. C4	STATO DI FATTO	1 : 2.000
ALL. D1	ZONIZZAZIONE SU BASE CATASTALE	1 : 2.000
ALL. G1	ESECUTIVO PLANIVOLUMETRICO	1 : 2.000
ALL. G2	PLANIVOLUMETRICO ESEMPLIFICATIVO	1 : 2.000
ALL. H	PLANIMETRIA DELLE PREESISTENZE STORICHE E DEI VINCOLI	varie

TRACCIATI PLANIMETRICI - SCALA 1:500

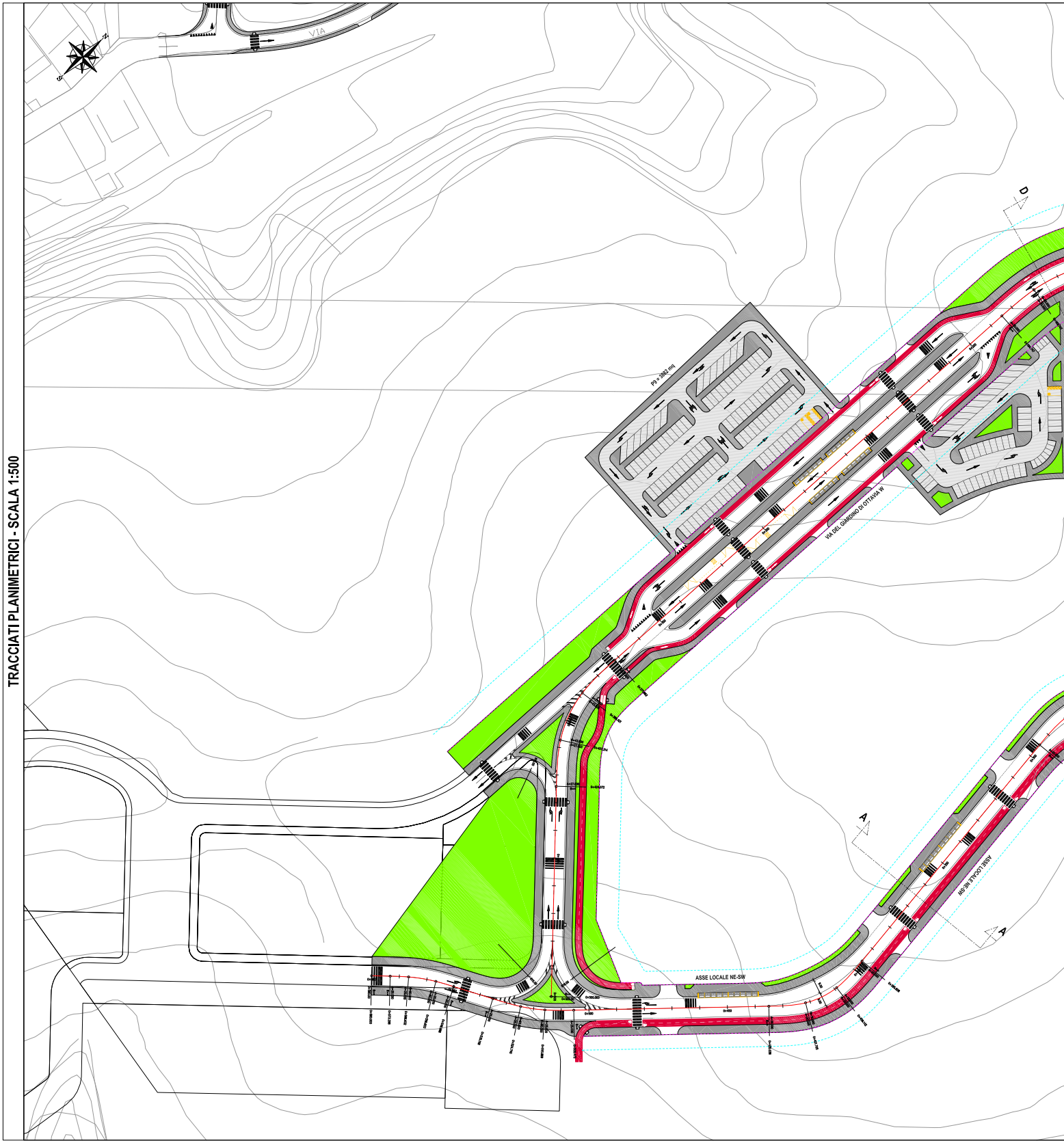
VIA
S
N
D
P9 = 3862 mq
VIA DEL GIARDINO DI OTTAVIA W
A
A
ASSE LOCALE NE-SW
ASSE LOCALE NE-SW

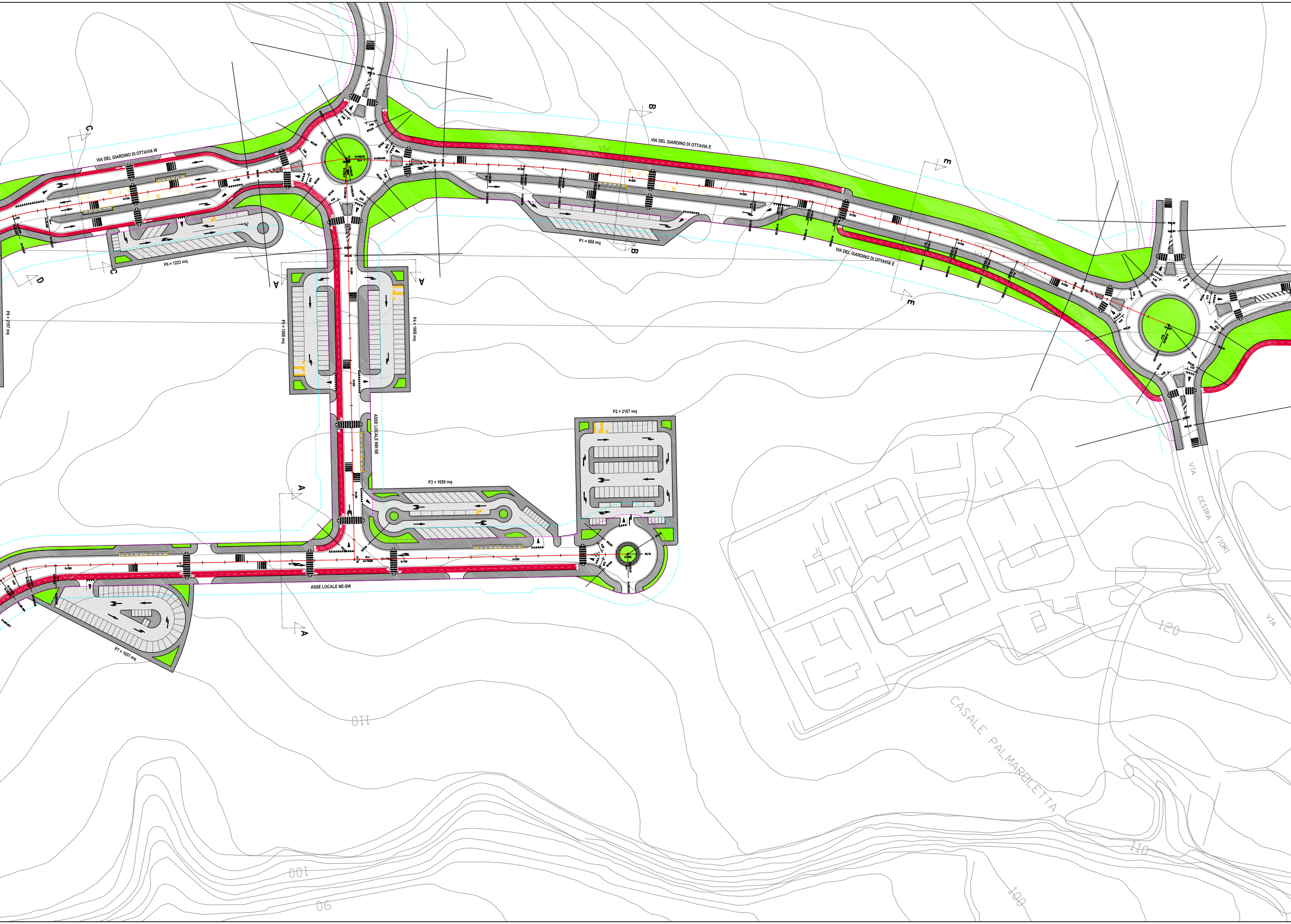
VIA DEL GIARDINO DI OTTAVIA W
VIA DEL GIARDINO DI OTTAVIA E
VIA DEL GIARDINO DI OTTAVIA E
VIA
P6 = 1223 mq
P1 = 888 mq
P8 = 2197 mq
P5 = 1008 mq
P4 = 1008 mq
ASSE LOCALE NW-SE
P3 = 1650 mq
P2 = 2167 mq
ASSE LOCALE NE-SW
P7 = 1651 mq
A
A
A
A
B
B
C
C
D
E
E
VIA CESIRA FIORI
VIA
CASALE PALMAROLETTA
120
110
110
100
100
90

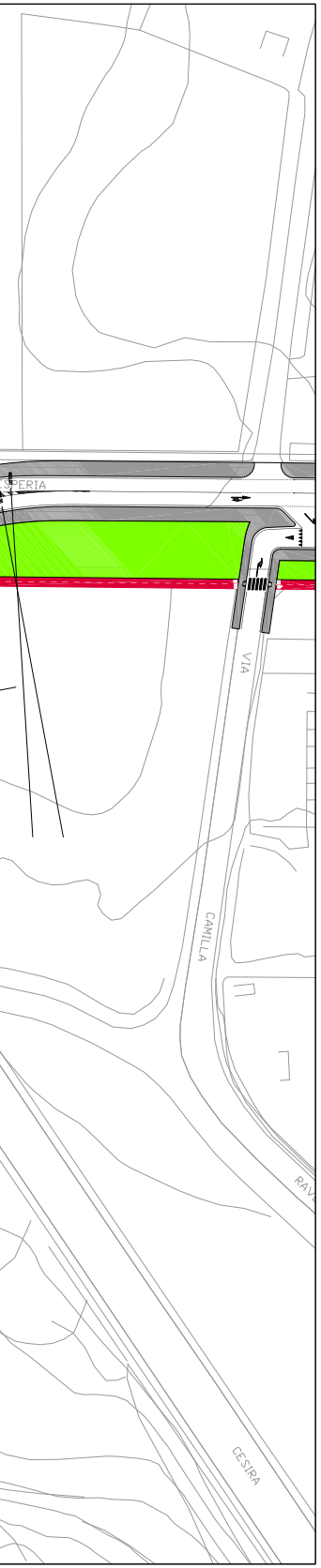
PERIA
VIA CAMILLA
RAV
CESIRA

SEZIONI TIPO - SCALA 1:100

SEZIONE A-A

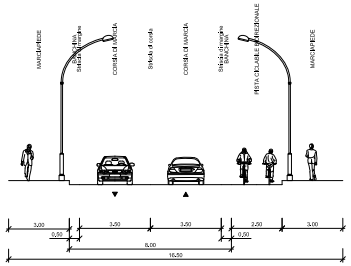
MARCIAPIEDE
BANCHINA
Striscia di margine
CORSIA DI MARCIA
Striscia di corsia
CORSIA DI MARCIA
Striscia di margine
BANCHINA
PISTA CICLABILE BIDIREZIONALE
MARCIAPIEDE
3,00
0,50
3,50
3,50
0,50
2,50
3,00
8,00
16,50

SEZIONE B-B

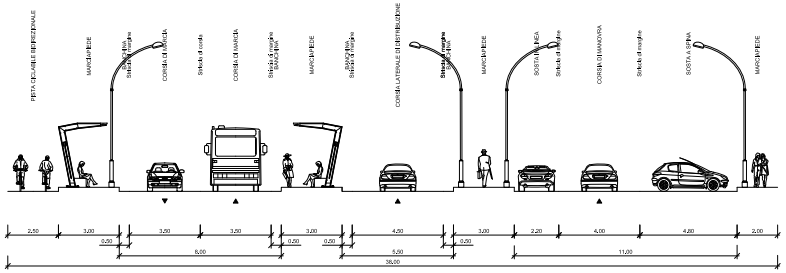
PISTA CICLABILE BIDIREZIONALE
MARCIAPIEDE
BANCHINA
Striscia di margine
CORSIA DI MARCIA
Striscia di corsia
CORSIA DI MARCIA
Striscia di margine
BANCHINA
MARCIAPIEDE
CORSIA LATERALE DI DISTRIBUZIONE
Striscia di margine
BANCHINA
MARCIAPIEDE
SOSTA IN LINEA
Striscia di margine
CORSIA DI MANOVRA
Striscia di margine
SOSTA A SPINA
MARCIAPIEDE
2,50
3,00
0,50
3,50
3,50
0,50
3,00
0,50
4,50
0,50
3,00
2,20
4,00
4,20
2,00
8,00
5,50
11,00
38,00

SEZIONE C-C

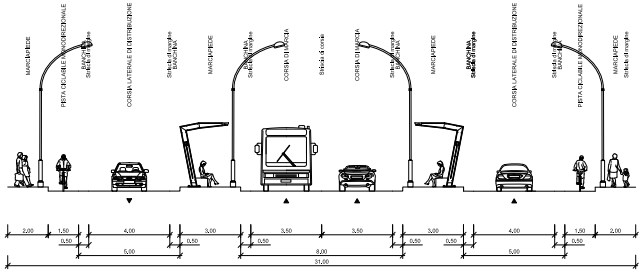
MARCIAPIEDE
PISTA CICLABILE MONODIREZIONALE
BANCHINA
Striscia di margine
CORSIA LATERALE DI DISTRIBUZIONE
Striscia di margine
BANCHINA
MARCIAPIEDE
BANCHINA
Striscia di margine
CORSIA DI MARCIA
Striscia di corsia
CORSIA DI MARCIA
Striscia di margine
BANCHINA
MARCIAPIEDE
BANCHINA
Striscia di margine
CORSIA LATERALE DI DISTRIBUZIONE
Striscia di margine
BANCHINA
PISTA CICLABILE MONODIREZIONALE
MARCIAPIEDE
2,00
1,50
0,50
4,00
3,00
0,50
3,50
3,50
0,50
3,00
0,50
4,00
1,50
0,50
2,00
5,00
8,00
5,00
31,00

SEZIONE D-D

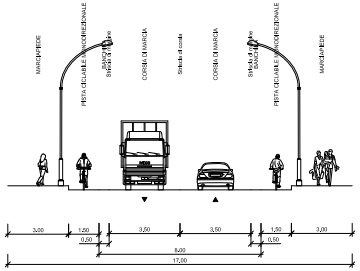
MARCIAPIEDE
PISTA CICLABILE MONODIREZIONALE
BANCHINA
Striscia di margine
CORSIA DI MARCIA
Striscia di corsia
CORSIA DI MARCIA
Striscia di margine
BANCHINA
PISTA CICLABILE MONODIREZIONALE
MARCIAPIEDE
3,00
1,50
0,50
3,50
3,50
0,50
1,50
3,00
8,00
17,00

SEZIONE E-E

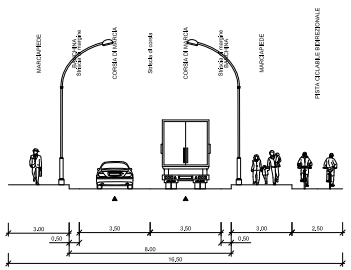
MARCIAPIEDE
BANCHINA
Striscia di margine
CORSIA DI MARCIA
Striscia di corsia
CORSIA DI MARCIA
Striscia di margine
BANCHINA
MARCIAPIEDE
PISTA CICLABILE BIDIREZIONALE
3,00
0,50
3,50
3,50
0,50
3,00
2,50
8,00
16,50

PROFILI ALTIMETRICI - SCALA 1:500/50

Profilo: Via Giardino di Ottavia E
Scala 1:500/50
Q.R=100.00m

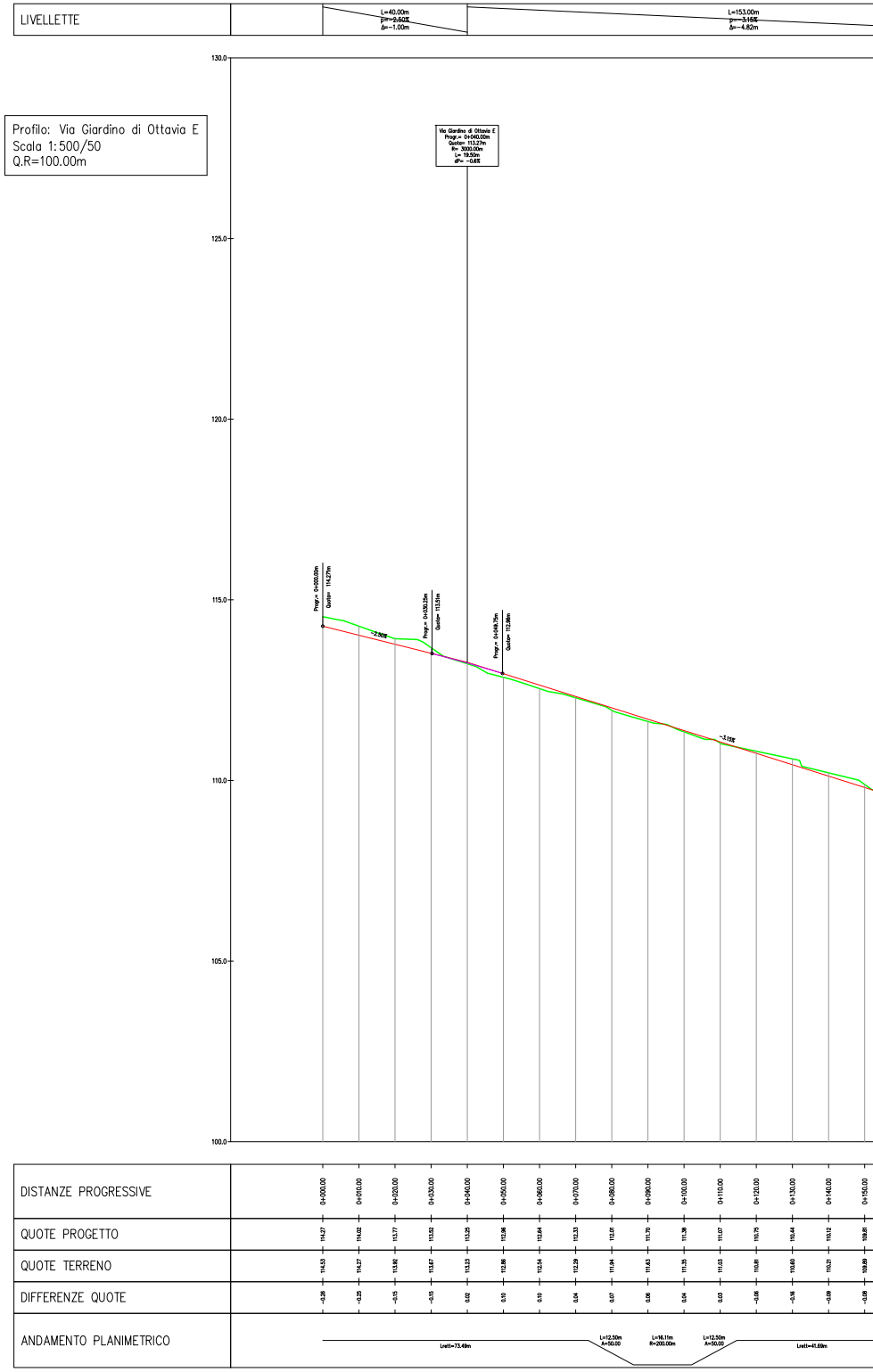

DISTANZE PROGRESSIVE	0+000.00	0+010.00	0+020.00	0+030.00	0+040.00	0+050.00	0+060.00	0+070.00	0+080.00	0+090.00	0+100.00	0+110.00	0+120.00	0+130.00	0+140.00	0+150.00
QUOTE PROGETTO	114.27	114.02	113.77	113.52	113.25	112.96	112.64	112.33	112.01	111.70	111.38	111.07	110.75	110.44	110.12	109.81
QUOTE TERRENO	114.53	114.27	113.92	113.67	113.23	112.86	112.54	112.29	111.94	111.63	111.35	111.03	110.81	110.60	110.21	109.89
DIFFERENZE QUOTE	-0.26	-0.25	-0.15	-0.15	0.02	0.10	0.10	0.04	0.07	0.06	0.04	0.03	-0.06	-0.16	-0.09	-0.08

ANDAMENTO PLANIMETRICO

Lrett=73.49m
L=12.50m A=50.00
L=16.11m R=200.00m
L=12.50m A=50.00
Lrett=41.69m

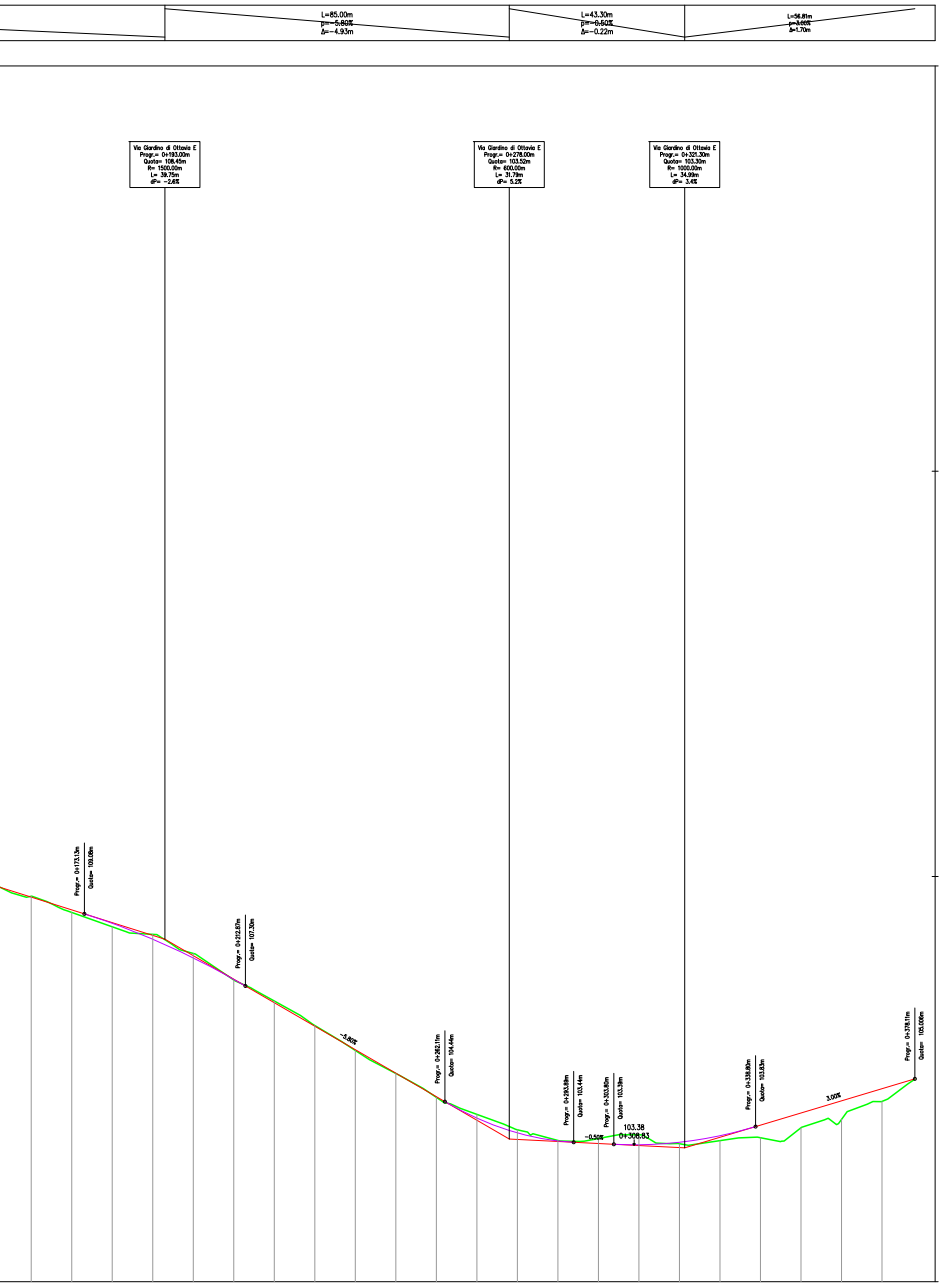
L=85.00m
p=-5.80%
Δ=-4.93m
L=43.30m
p=-0.50%
Δ=-0.22m
L=56.81m
p=3.00%
Δ=1.70m
Via Giardino di Ottavia E
Progr.= 0+193.00m
Quota= 108.45m
R= 1500.00m
L= 39.75m
dP= -2.6%
Via Giardino di Ottavia E
Progr.= 0+278.00m
Quota= 103.52m
R= 600.00m
L= 31.79m
dP= 5.2%
Via Giardino di Ottavia E
Progr.= 0+321.30m
Quota= 103.30m
R= 1000.00m
L= 34.99m
dP= 3.4%
Progr.= 0+173.13m Quota= 109.08m
Progr.= 0+212.87m Quota= 107.30m
-5.80%
Progr.= 0+262.11m Quota= 104.44m
Progr.= 0+293.89m Quota= 103.44m
-0.50%
Progr.= 0+303.80m Quota= 103.39m
103.38
0+306.83
Progr.= 0+338.80m Quota= 103.83m
3.00%
Progr.= 0+378.11m Quota= 105.006m

0+160.00	0+170.00	0+180.00	0+190.00	0+200.00	0+210.00	0+220.00	0+230.00	0+240.00	0+250.00	0+260.00	0+270.00	0+280.00	0+290.00	0+300.00	0+310.00	0+320.00	0+330.00	0+340.00	0+350.00	0+360.00	0+370.00
109.49	109.18	108.84	108.45	107.99	107.46	106.89	106.31	105.73	105.15	104.57	104.04	103.67	103.47	103.41	103.38	103.44	103.60	103.86	104.16	104.46	104.76
109.51	109.11	108.76	108.57	108.10	107.44	106.93	106.32	105.71	105.14	104.55	104.13	103.75	103.49	103.53	103.62	103.41	103.48	103.55	103.80	104.00	104.45
-0.02	0.06	0.09	-0.12	-0.11	0.02	-0.04	-0.02	0.02	0.01	0.02	-0.09	-0.08	-0.01	-0.12	-0.24	0.04	0.12	0.31	0.36	0.46	0.31

L=12.50m A=50.00
L=13.94m R=200.00m
L=12.50m A=50.00
Lrett=70.18m
L=16.00m A=80.00
L=17.22m R=400.00m
L=16.00m A=80.00
Lrett=63.49m

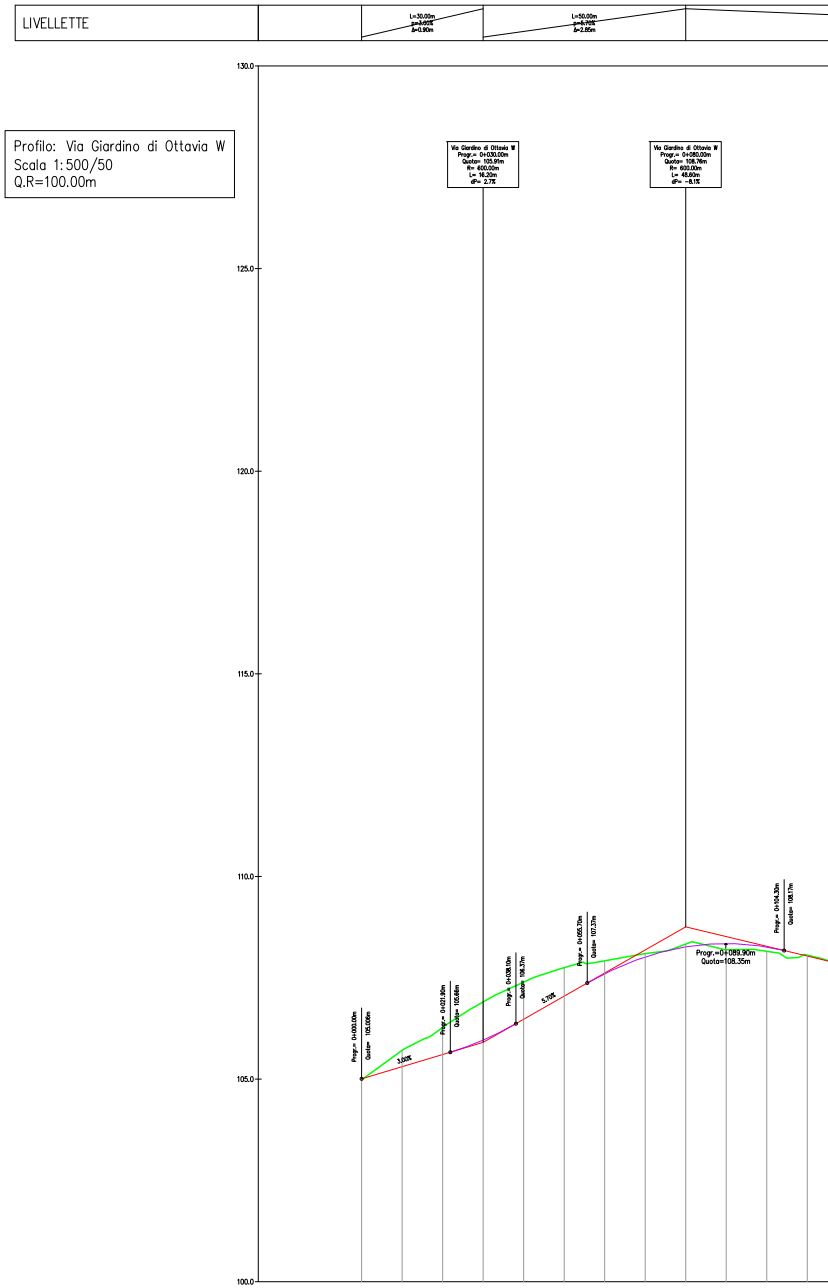
LIVELLETTE
L=30.00m
p=3.00%
Δ=0.90m
L=50.00m
p=5.70%
Δ=2.85m
130.0
125.0
120.0
115.0
110.0
105.0
100.0
Via Giardino di Ottavia W
Progr.= 0+030.00m
Quota= 105.91m
R= 600.00m
L= 16.20m
dP= 2.7%
Via Giardino di Ottavia W
Progr.= 0+080.00m
Quota= 108.76m
R= 600.00m
L= 48.60m
dP= -8.1%
Progr.= 0+000.00m Quota= 105.006m
3.00%
Progr.= 0+021.90m Quota= 105.66m
Progr.= 0+038.10m Quota= 106.37m
5.70%
Progr.= 0+055.70m Quota= 107.37m
Progr.=0+089.90m
Quota=108.35m
Progr.= 0+104.30m Quota= 108.17m

Profilo: Via Giardino di Ottavia W
Scala 1:500/50
Q.R=100.00m

DISTANZE PROGRESSIVE	0+000.00	0+010.00	0+020.00	0+030.00	0+040.00	0+050.00	0+060.00	0+070.00	0+080.00	0+090.00	0+100.00	0+110.00
QUOTE PROGETTO	105.01	105.31	105.61	105.96	106.48	107.05	107.60	108.02	108.26	108.35	108.26	108.04
QUOTE TERRENO	104.98	105.71	106.28	106.90	107.39	107.75	107.92	108.10	108.33	108.19	108.15	108.06
DIFFERENZE QUOTE	0.02	-0.40	-0.67	-0.94	-0.92	-0.70	-0.32	-0.08	-0.07	0.15	0.11	-0.02
ANDAMENTO PLANIMETRICO	Lrett=136.21m											

Profilo: Asse locale NW-SE
Scala 1:500/50
Q.R=100.00m

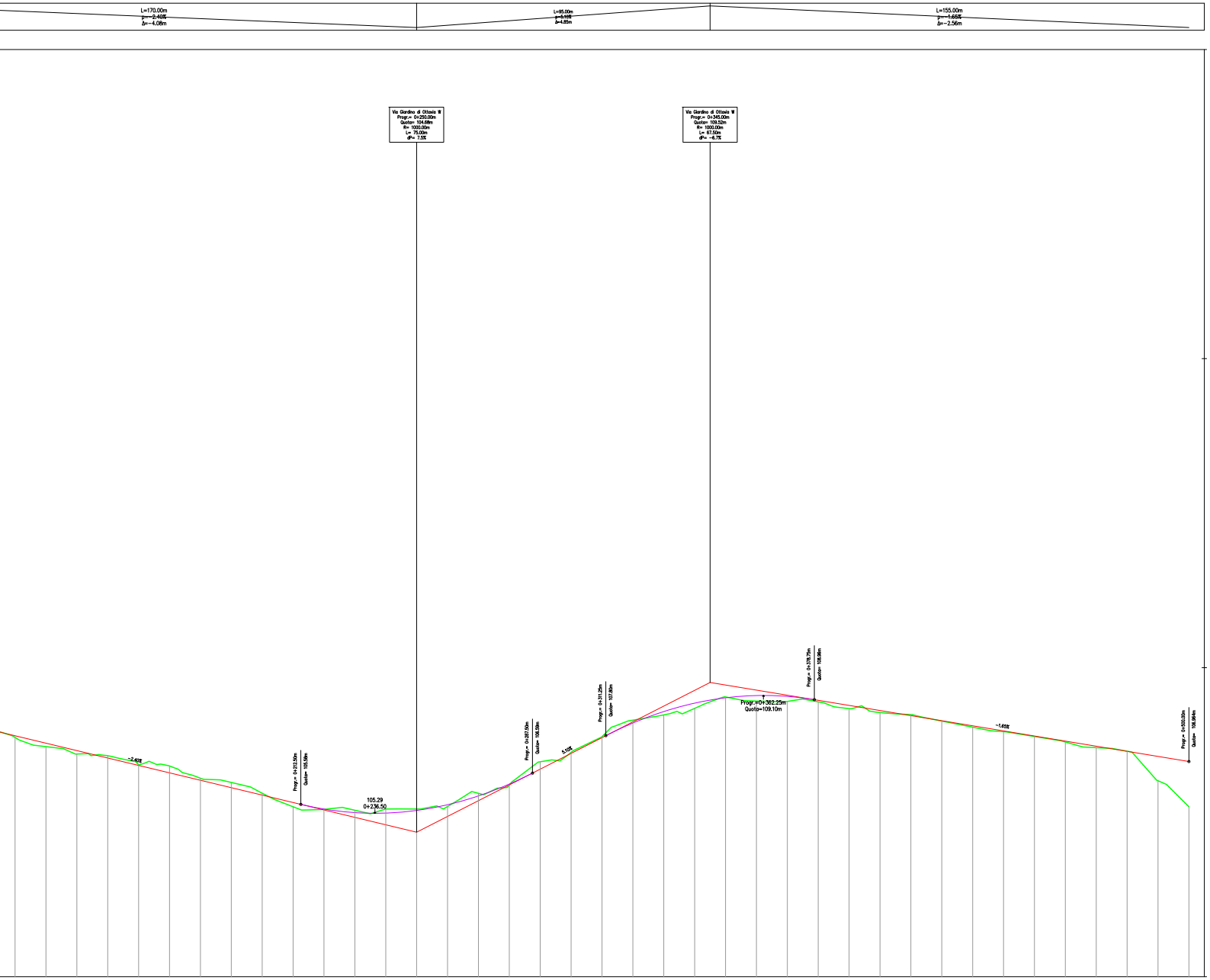
LIVELLETTE
L=170.00m
p=-2.40%
Δ=-4.08m
L=95.00m
p=5.10%
Δ=4.85m
L=155.00m
p=-1.65%
Δ=-2.56m
Via Giardino di Ottavia W
Progr.= 0+250.00m
Quota= 104.68m
R= 1000.00m
L= 75.00m
dP= 7.5%
Via Giardino di Ottavia W
Progr.= 0+345.00m
Quota= 109.52m
R= 1000.00m
L= 67.50m
dP= -6.7%
-2.40%
Progr.= 0+212.50m
Quota= 105.58m
105.29
0+236.50
Progr.= 0+287.50m
Quota= 106.59m
5.10%
Progr.= 0+311.25m
Quota= 107.80m
Progr.=0+362.25m
Quota=109.10m
Progr.= 0+378.75m
Quota= 108.96m
-1.65%
Progr.= 0+500.00m
Quota= 106.964m

DISTANZE PROGRESSIVE	0+120.00	0+130.00	0+140.00	0+150.00	0+160.00	0+170.00	0+180.00	0+190.00	0+200.00	0+210.00	0+220.00	0+230.00	0+240.00
QUOTE PROGETTO	107.80	107.56	107.32	107.08	106.84	106.60	106.36	106.12	105.88	105.64	105.42	105.31	105.29
QUOTE TERRENO	107.74	107.45	107.21	107.15	106.86	106.82	106.42	106.29	105.94	105.50	105.41	105.39	105.43
DIFFERENZE QUOTE	0.05	0.11	0.11	-0.07	-0.02	-0.22	-0.07	-0.17	-0.06	0.14	0.01	-0.08	-0.13

DISTANZE PROGRESSIVE	0+250.00	0+260.00	0+270.00	0+280.00	0+290.00	0+300.00	0+310.00	0+320.00	0+330.00	0+340.00	0+350.00	0+360.00	0+370.00
QUOTE PROGETTO	105.38	105.56	105.85	106.23	106.72	107.23	107.74	108.21	108.58	108.85	109.03	109.10	109.07
QUOTE TERRENO	105.43	105.51	105.93	106.20	106.95	107.26	107.77	108.30	108.47	108.68	109.05	108.92	108.91
DIFFERENZE QUOTE	-0.05	0.06	-0.09	0.03	-0.24	-0.03	-0.03	-0.09	0.11	0.17	-0.03	0.18	0.16

DISTANZE PROGRESSIVE	0+380.00	0+390.00	0+400.00	0+410.00	0+420.00	0+430.00	0+440.00	0+450.00	0+460.00	0+470.00	0+480.00	0+490.00	0+500.00
QUOTE PROGETTO	108.94	108.78	108.61	108.45	108.28	108.12	107.95	107.79	107.62	107.46	107.29	107.13	106.96
QUOTE TERRENO	108.89	108.68	108.55	108.48	108.27	108.08	107.93	107.77	107.59	107.41	107.30	106.34	105.50
DIFFERENZE QUOTE	0.05	0.10	0.06	-0.03	0.01	0.04	0.02	0.01	0.03	0.05	0.00	0.79	1.46

ANDAMENTO PLANIMETRICO


L=15.00m
A=30.00
L=18.54m
R=60.00m
L=15.00m
A=30.00
Lrett=186.92m
L=16.76m
A=27.00
L=18.89m
R=43.50m
L=16.76m
A=27.00
Lrett=75.93m

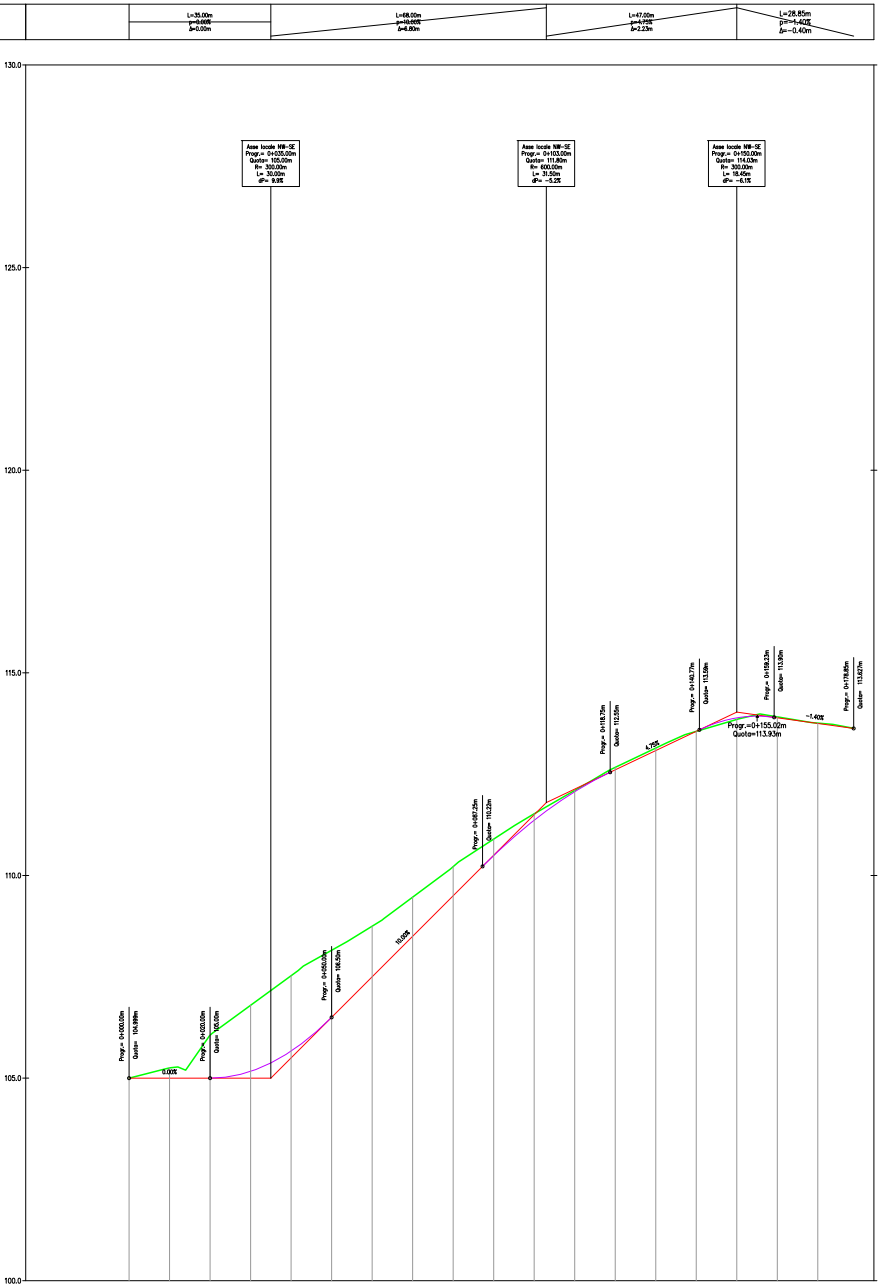

L=35.00m
p=0.00%
Δ=0.00m
L=68.00m
p=10.00%
Δ=6.80m
L=47.00m
p=4.75%
Δ=2.23m
L=28.85m
p=-1.40%
Δ=-0.40m
Asse locale NW-SE
Progr.= 0+035.00m
Quota= 105.00m
R= 300.00m
L= 30.00m
dP= 9.9%
Asse locale NW-SE
Progr.= 0+103.00m
Quota= 111.80m
R= 600.00m
L= 31.50m
dP= -5.2%
Asse locale NW-SE
Progr.= 0+150.00m
Quota= 114.03m
R= 300.00m
L= 18.45m
dP= -6.1%
130.0
125.0
120.0
115.0
110.0
105.0
100.0
Progr.= 0+000.00m
Quota= 104.999m
0.00%
Progr.= 0+020.00m
Quota= 105.00m
Progr.= 0+050.00m
Quota= 106.50m
10.00%
Progr.= 0+087.25m
Quota= 110.23m
Progr.= 0+118.75m
Quota= 112.58m
4.75%
Progr.= 0+140.27m
Quota= 113.59m
Progr.= 0+159.23m
Quota= 113.90m
Progr.=0+155.02m
Quota=113.93m
-1.40%
Progr.= 0+178.85m
Quota= 113.627m

	0+000.00	0+010.00	0+020.00	0+030.00	0+040.00	0+050.00	0+060.00	0+070.00	0+080.00	0+090.00	0+100.00	0+110.00	0+120.00	0+130.00	0+140.00	0+150.00	0+160.00	0+170.00
	105.00	105.00	105.00	105.17	105.67	106.50	107.50	108.50	109.50	110.49	111.36	112.07	112.61	113.08	113.56	113.89	113.89	113.75
	105.00	105.25	106.05	106.80	107.53	108.15	108.75	109.47	110.22	110.90	111.52	112.10	112.67	113.14	113.56	113.85	113.91	113.76
	0.00	-0.25	-1.06	-1.63	-1.86	-1.66	-1.25	-0.97	-0.72	-0.41	-0.16	-0.03	-0.06	-0.06	0.00	0.04	-0.02	-0.01

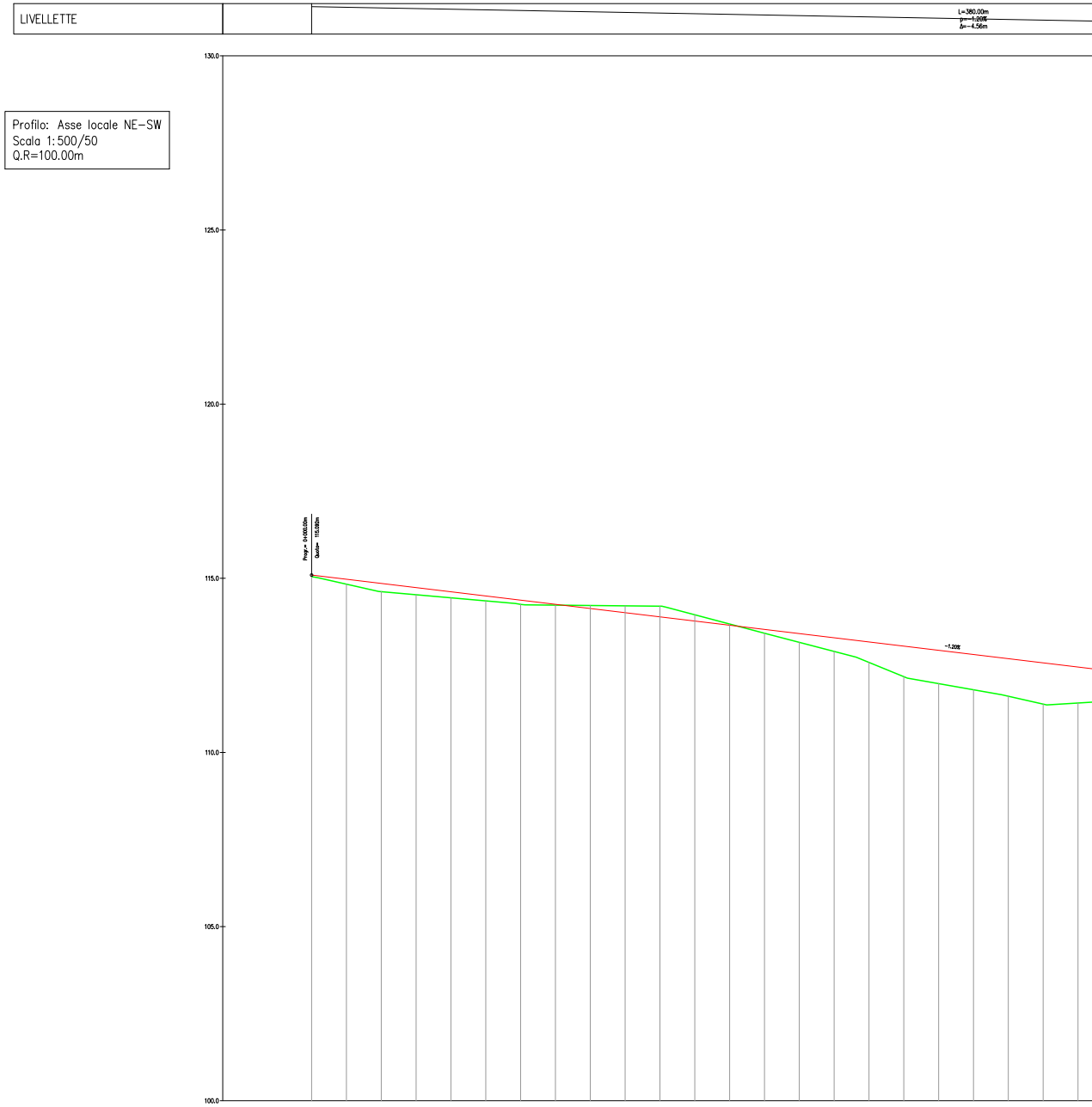

LIVELLETTE
L=380.00m
p=-1.20%
Δ=-4.56m
130.0
125.0
120.0
115.0
110.0
105.0
100.0
Progr.= 0+000.00m
Quota= 115.090m
-1.20%

Profilo: Asse locale NE-SW
Scala 1:500/50
Q.R=100.00m

DISTANZE PROGRESSIVE	0+000.00	0+010.00	0+020.00	0+030.00	0+040.00	0+050.00	0+060.00	0+070.00	0+080.00	0+090.00	0+100.00	0+110.00	0+120.00	0+130.00	0+140.00	0+150.00	0+160.00	0+170.00	0+180.00	0+190.00	0+200.00	0+210.00	0+220.00
QUOTE PROGETTO	115.09	114.97	114.85	114.73	114.61	114.49	114.37	114.25	114.13	114.01	113.89	113.77	113.65	113.53	113.41	113.29	113.17	113.05	112.93	112.81	112.69	112.57	112.45
QUOTE TERRENO	115.05	114.83	114.62	114.53	114.44	114.35	114.25	114.23	114.22	114.21	114.20	113.95	113.69	113.42	113.16	112.90	112.58	112.18	111.98	111.80	111.61	111.39	111.42
DIFFERENZE QUOTE	0.05	0.14	0.24	0.20	0.17	0.14	0.12	0.02	-0.09	-0.20	-0.31	-0.18	-0.04	0.11	0.25	0.39	0.59	0.88	0.96	1.01	1.08	1.19	1.03
ANDAMENTO PLANIMETRICO	Lrett=255.60m																						

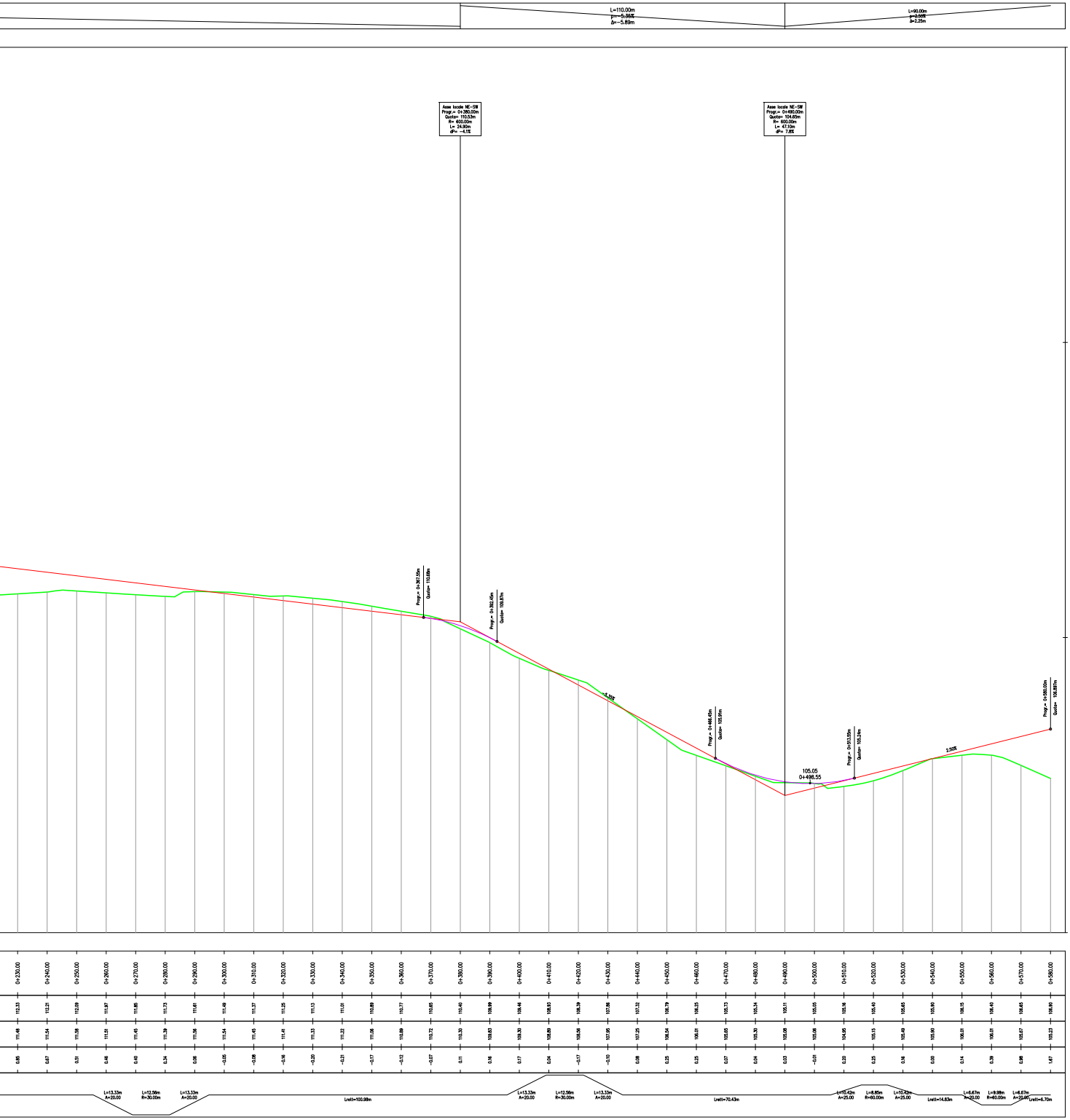
L=110.00m
p=-5.35%
Δ=-5.89m
L=90.00m
p=2.50%
Δ=2.25m
Asse locale NE-SW
Progr.= 0+380.00m
Quota= 110.53m
R= 600.00m
L= 24.90m
dP= -4.1%
Asse locale NE-SW
Progr.= 0+490.00m
Quota= 104.65m
R= 600.00m
L= 47.10m
dP= 7.8%
Progr.= 0+367.55m
Quota= 110.68m
Progr.= 0+392.45m
Quota= 109.87m
-5.35%
Progr.= 0+466.45m
Quota= 105.91m
105.05
0+498.55
Progr.= 0+513.55m
Quota= 105.24m
2.50%
Progr.= 0+580.00m
Quota= 106.897m
L=13.33m
A=20.00
L=12.56m
R=30.00m
L=13.33m
A=20.00
Lrett=100.98m
L=13.33m
A=20.00
L=12.56m
R=30.00m
L=13.33m
A=20.00
Lrett=70.43m
L=10.42m
A=25.00
L=8.85m
R=60.00m
L=10.42m
A=25.00
Lrett=14.83m
L=6.67m
A=20.00
L=9.98m
R=60.00m
L=6.67m
A=20.00
Lrett=6.70m

0+230.00	0+240.00	0+250.00	0+260.00	0+270.00	0+280.00	0+290.00	0+300.00	0+310.00	0+320.00	0+330.00	0+340.00
112.33	112.21	112.09	111.97	111.85	111.73	111.61	111.49	111.37	111.25	111.13	111.01
111.48	111.54	111.58	111.51	111.45	111.39	111.56	111.54	111.45	111.41	111.33	111.22
0.85	0.67	0.51	0.46	0.40	0.34	0.06	-0.05	-0.08	-0.16	-0.20	-0.21

0+350.00	0+360.00	0+370.00	0+380.00	0+390.00	0+400.00	0+410.00	0+420.00	0+430.00	0+440.00	0+450.00	0+460.00
110.89	110.77	110.65	110.40	109.99	109.46	108.93	108.39	107.86	107.32	106.79	106.25
111.06	110.89	110.72	110.30	109.83	109.30	108.89	108.56	107.95	107.25	106.54	106.01
-0.17	-0.12	-0.07	0.11	0.16	0.17	0.04	-0.17	-0.10	0.08	0.25	0.25

0+470.00	0+480.00	0+490.00	0+500.00	0+510.00	0+520.00	0+530.00	0+540.00	0+550.00	0+560.00	0+570.00	0+580.00
105.73	105.34	105.11	105.05	105.16	105.40	105.65	105.90	106.15	106.40	106.65	106.90
105.65	105.30	105.08	105.06	104.95	105.15	105.49	105.90	106.01	106.01	105.67	105.23
0.07	0.04	0.03	-0.01	0.20	0.25	0.16	0.00	0.14	0.39	0.98	1.47