Roma Capitale

PROGETTO CENTRALITÀ ROMANINA

Nuova proposta sulla base degli indirizzi operativi delle memorie di Giunta Comunale

- 04/10/10 "Indirizzi operativi per la localizzazione di uno spazio destinato allo spettacolo e intrattenimento musicale con finalità sociali nella centralità Anagnina-Romanina".
- 20/10/10 "L'attuazione delle centralità urbane e metropolitane da pianificare. Indirizzi operativi, criteri e criticità".

Manuel Salgado + Studio Risco con NPK

RISCO

SEZIONI TIPO, TRACCIATI PLANIMENTRICI E PROFILI ALTIMETRICI: LOCALE NORD, LOCALE CENTRALE E LOCALE SUD

scale varie | Luglio 2012

TAVOLA T06

Raffaello 2001 Srl
Gruppo Scarpellini
REAL ESTATE

SCHEMA IDEOGRAMMATICO

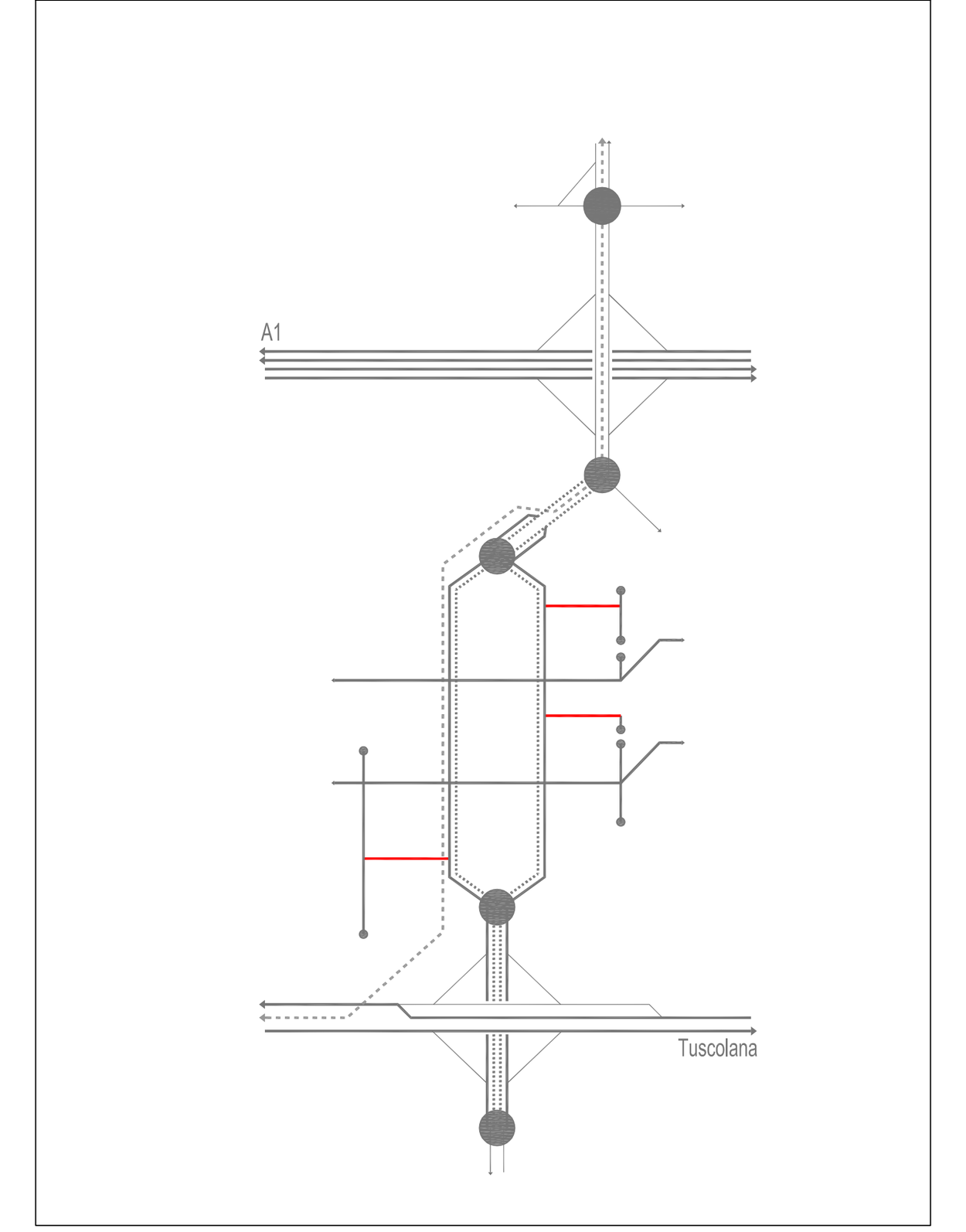

SEZIONI TIPO - SCALA 1:100

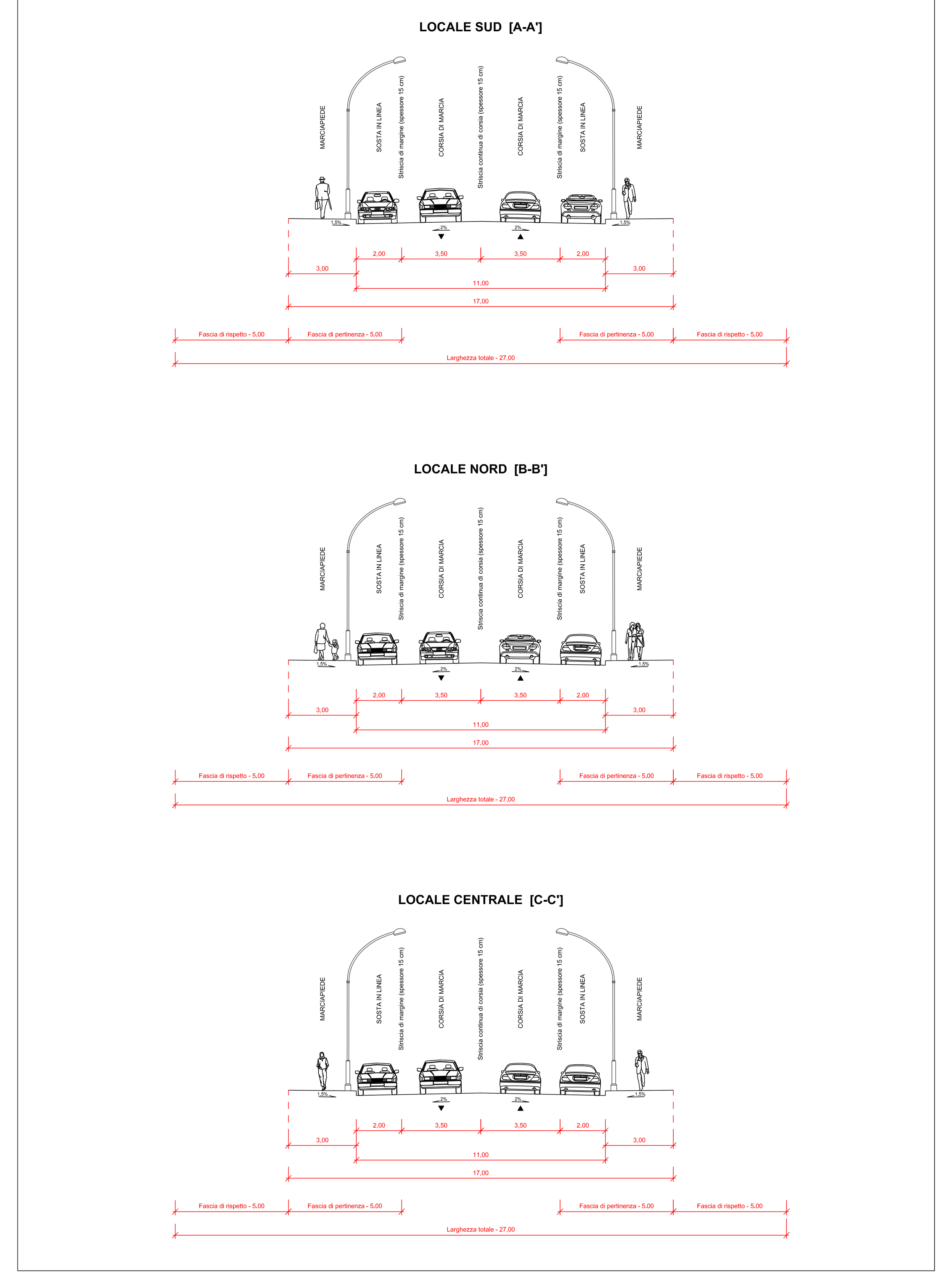

TRACCIATO PLANIMETRICO LOCALE SUD - SCALA 1:1000

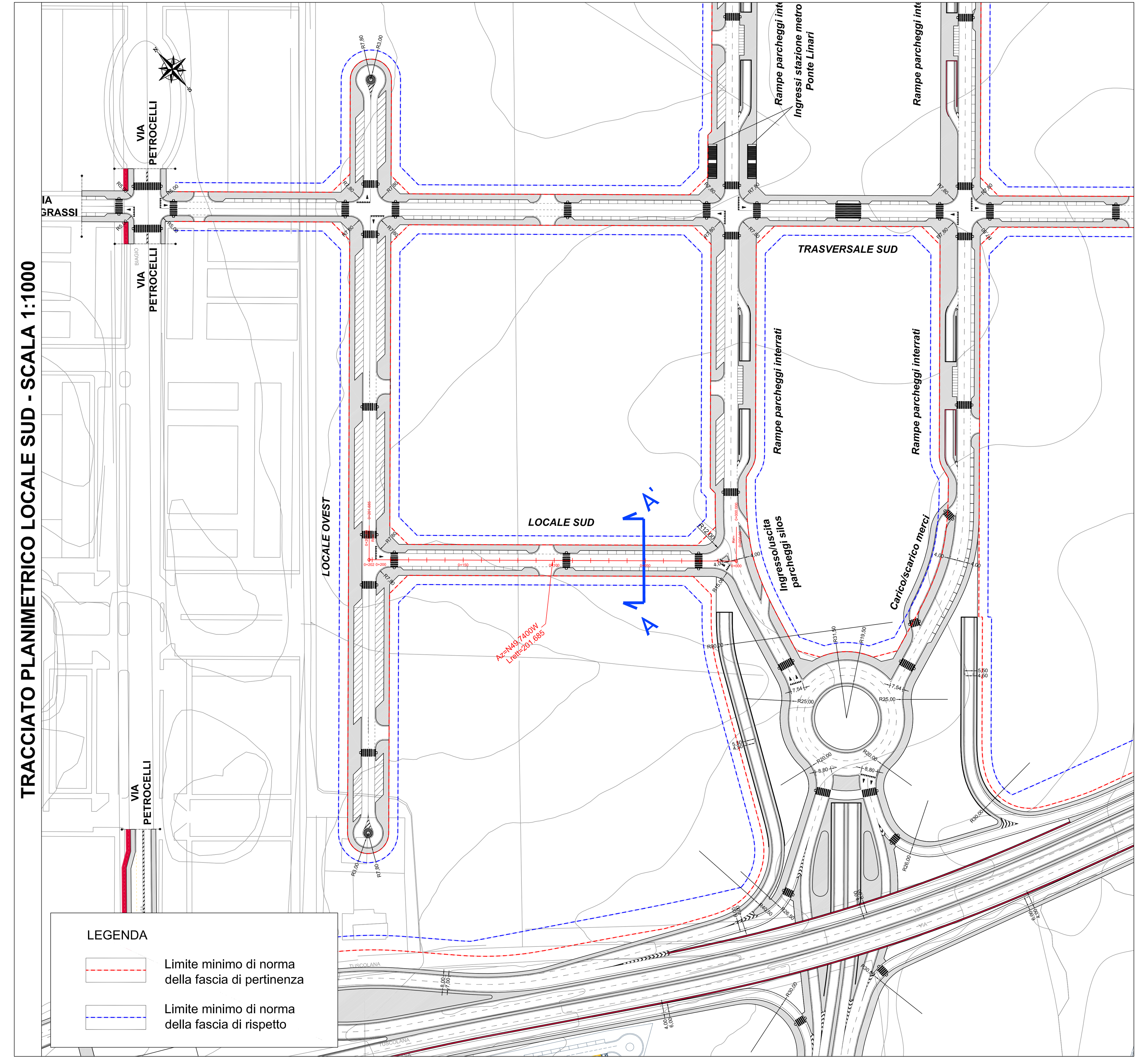

TRACCIATI PLANIMETRICI LOCALE CENTRALE E LOCALE NORD - SCALA 1:1000

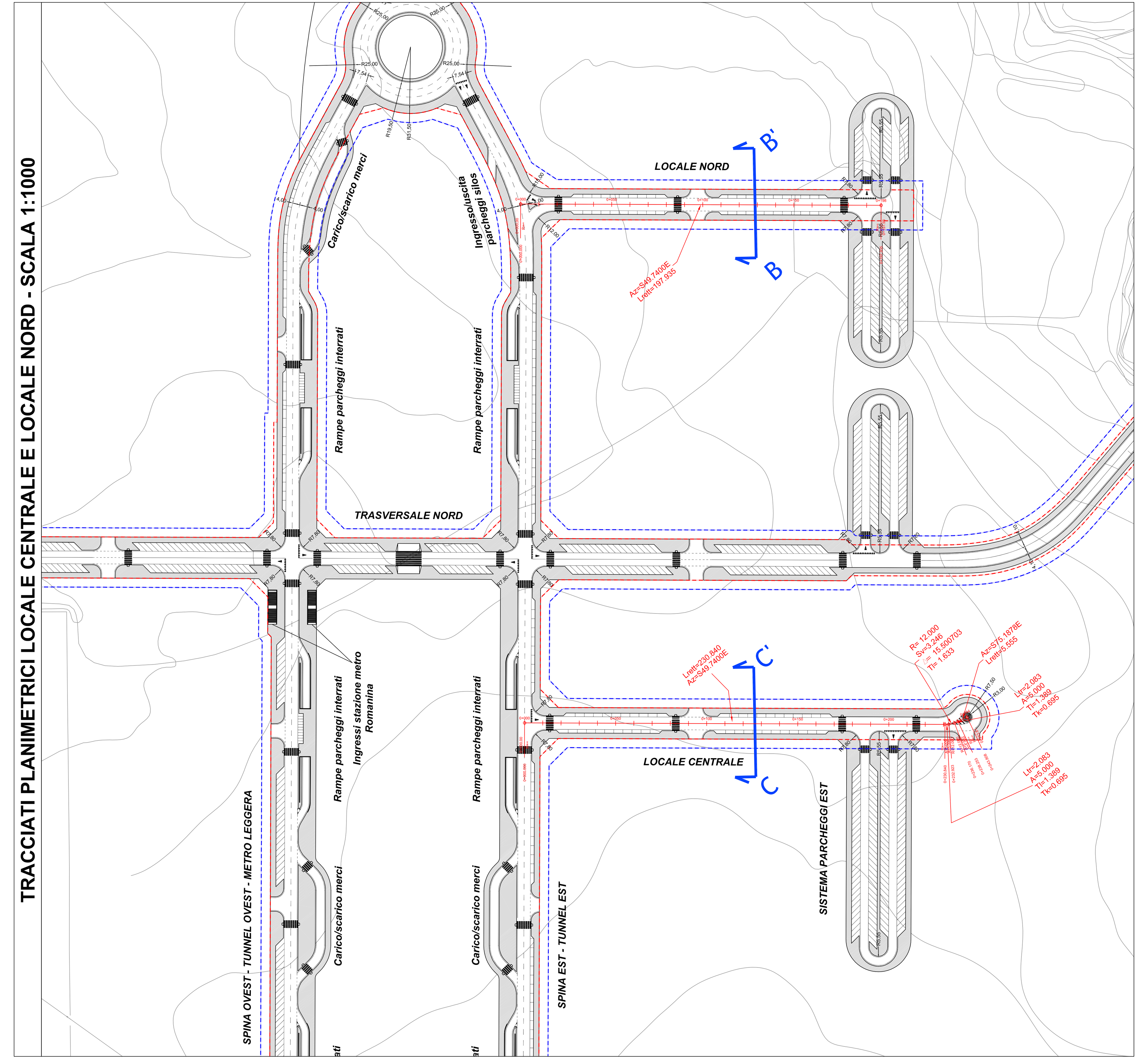

PROFILO ALTIMETRICO LOCALE SUD - SCALA 1:1000/100

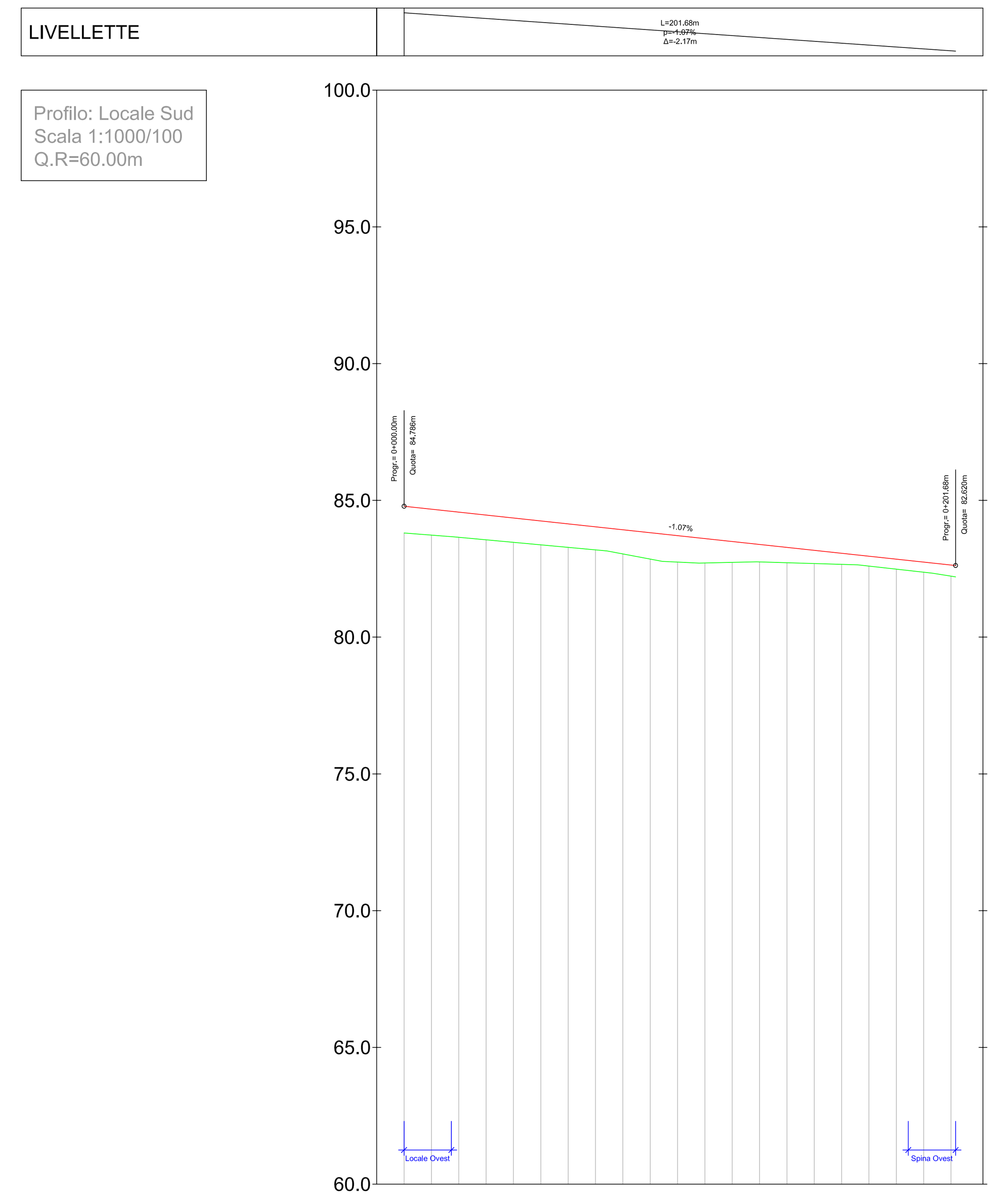

DISTANZE PROGRESSIVE	0+010.00	0+020.00	0+030.00	0+040.00	0+050.00	0+060.00	0+070.00	0+080.00	0+090.00	0+100.00	0+110.00	0+120.00	0+130.00	0+140.00	0+150.00	0+160.00	0+170.00	0+180.00	0+190.00	0+200.00
QUOTE PROGETTO	84.68	84.57	84.46	84.36	84.25	84.14	84.03	83.93	83.82	83.71	83.60	83.50	83.39	83.28	83.18	83.07	82.96	82.85	82.75	82.64
QUOTE TERRENO	83.73	83.65	83.56	83.47	83.37	83.28	83.19	83.04	82.86	82.75	82.71	82.73	82.75	82.72	82.69	82.66	82.60	82.49	82.37	82.23
DIFFERENZE QUOTE	0.95	0.92	0.90	0.89	0.87	0.86	0.84	0.88	0.96	0.97	0.89	0.76	0.64	0.56	0.48	0.41	0.36	0.37	0.37	0.41
ANDAMENTO PLANIMETRICO																				

PROFILO ALTIMETRICO LOCALE CENTRALE - SCALA 1:1000/100

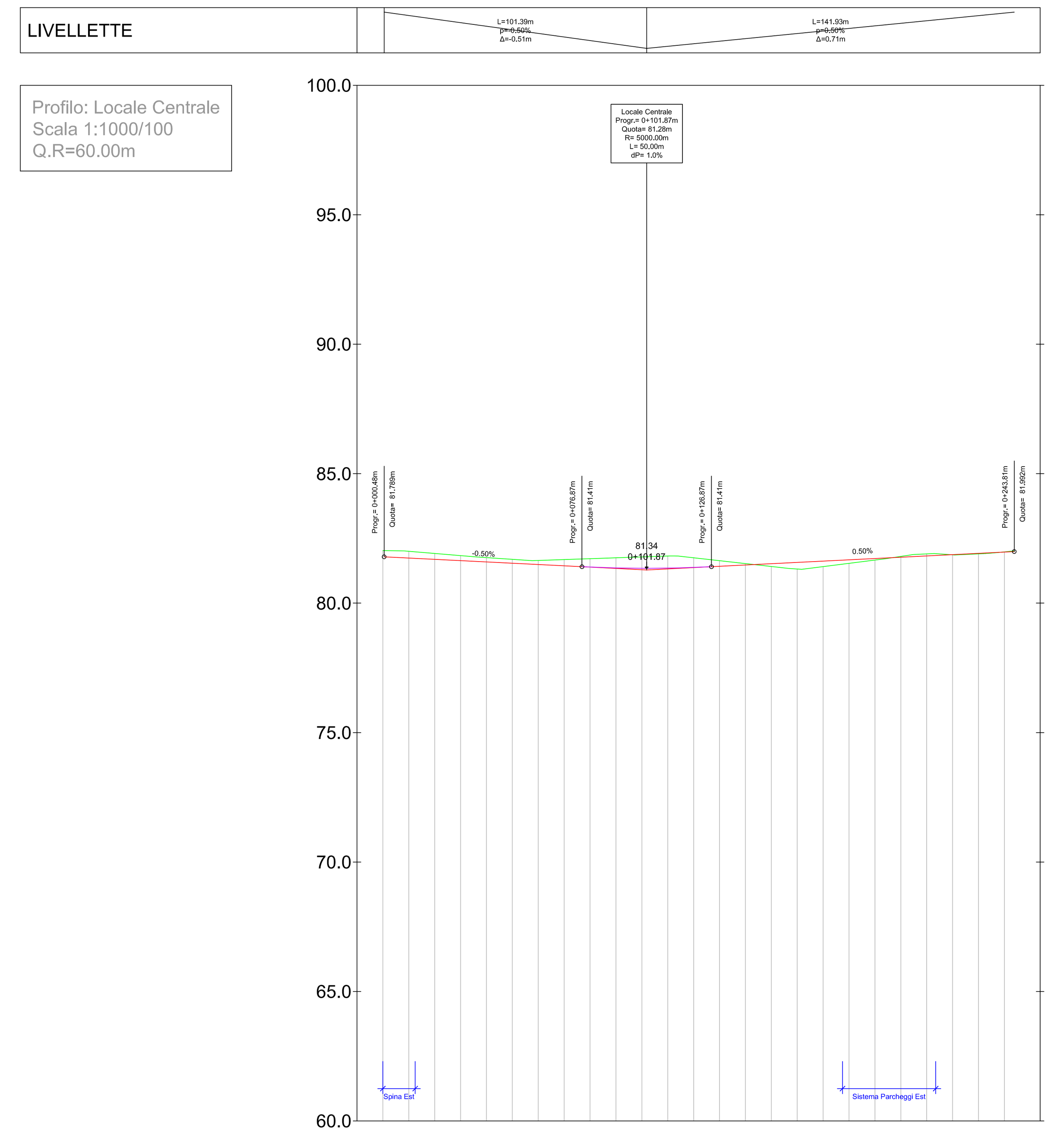

DISTANZE PROGRESSIVE	0+010.00	0+020.00	0+030.00	0+040.00	0+050.00	0+060.00	0+070.00	0+080.00	0+090.00	0+100.00	0+110.00	0+120.00	0+130.00	0+140.00	0+150.00	0+160.00	0+170.00	0+180.00	0+190.00	0+200.00	0+210.00	0+220.00	0+230.00	0+240.00
QUOTE PROGETTO	81.74	81.69	81.64	81.59	81.54	81.49	81.44	81.39	81.36	81.34	81.35	81.38	81.42	81.47	81.52	81.57	81.62	81.67	81.72	81.77	81.82	81.87	81.92	81.97
QUOTE TERRENO	82.00	81.92	81.84	81.76	81.69	81.65	81.68	81.72	81.75	81.78	81.82	81.75	81.64	81.53	81.42	81.32	81.41	81.54	81.66	81.80	81.90	81.87	81.90	81.98
DIFFERENZE QUOTE	-0.26	-0.23	-0.20	-0.17	-0.15	-0.16	-0.24	-0.32	-0.39	-0.44	-0.47	-0.38	-0.22	-0.06	0.11	0.26	0.21	0.14	0.06	-0.03	-0.08	0.01	0.02	-0.01
ANDAMENTO PLANIMETRICO	Lrett=230.84m																							Lrett=5.55m

PROFILO ALTIMETRICO LOCALE NORD - SCALA 1:1000/100

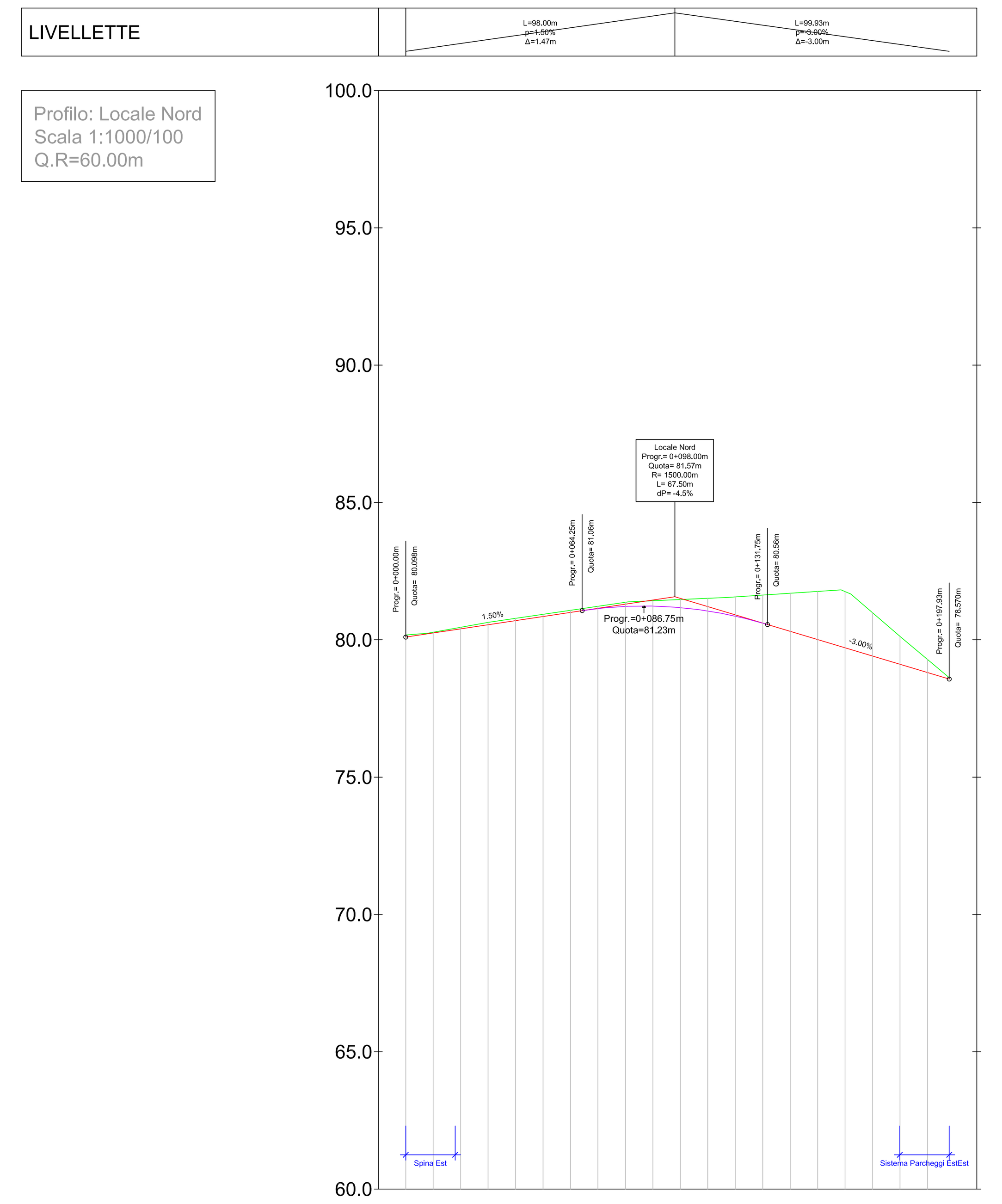

DISTANZE PROGRESSIVE	0+010.00	0+020.00	0+030.00	0+040.00	0+050.00	0+060.00	0+070.00	0+080.00	0+090.00	0+100.00	0+110.00	0+120.00	0+130.00	0+140.00	0+150.00	0+160.00	0+170.00	0+180.00	0+190.00
QUOTE PROGETTO	80.25	80.40	80.55	80.70	80.85	81.00	81.14	81.22	81.23	81.17	81.05	80.86	80.61	80.31	80.01	79.71	79.41	79.11	78.81
QUOTE TERRENO	80.27	80.46	80.64	80.78	80.93	81.07	81.22	81.36	81.42	81.47	81.51	81.56	81.63	81.69	81.76	81.75	80.98	80.12	79.29
DIFFERENZE QUOTE	-0.03	-0.06	-0.09	-0.08	-0.08	-0.08	-0.08	-0.15	-0.19	-0.29	-0.46	-0.70	-1.02	-1.39	-1.75	-2.05	-1.58	-1.01	-0.48
ANDAMENTO PLANIMETRICO																			