COMUNE DI ROMA - Dipartimento VI Politiche del Territorio - Ufficio Nuovo Piano Regolatore - S.C. Piano Metropolitano

PROGETTO URBANO OSTIENSE-MARCONI

Elaborazione grafica STA Piani per Roma. Delibera del Consiglio Comunale n. xxxx del xx.xx.xxxx.

Progetto urbano: nuova viabilità - sezioni indicative (1)

0 metri 40

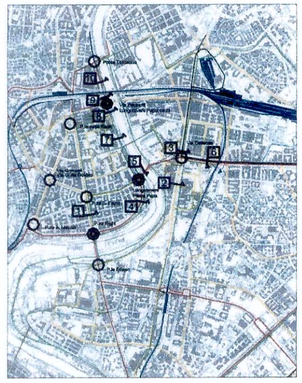

Area pedonale

Sezione 1 - STATO ATTUALE

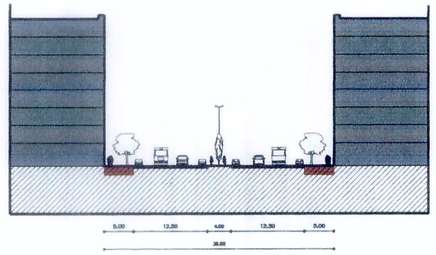

VIALE MARCONI

TRATTO P.LE DELLA RADIO/PIAZZA A.RIGHI

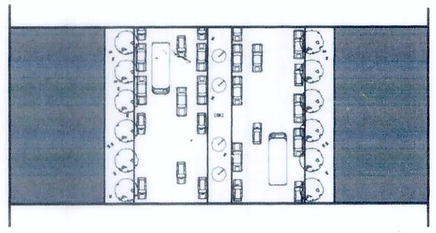

Sezione 1 - PROGETTO

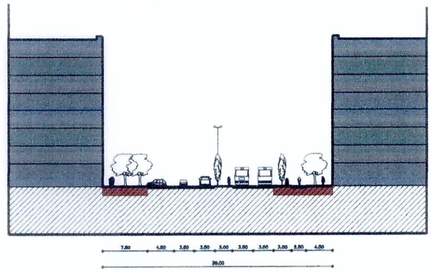

VIALE MARCONI

TRATTO P.LE DELLA RADIO/PIAZZA A.RIGHI

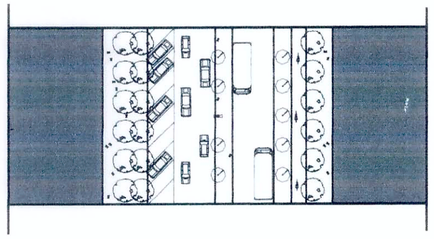

Sezione 4 - STATO ATTUALE



LUNGOTEVERE PIETRAPAPA

TRATTO VIA AVICENNA/VIA E. FERMI

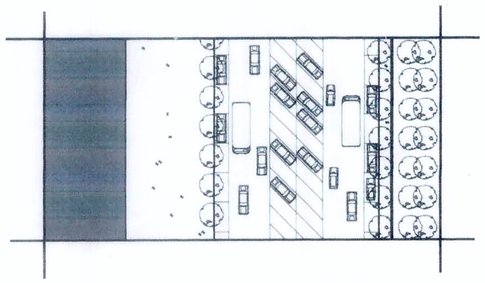

Sezione 4 - PROGETTO

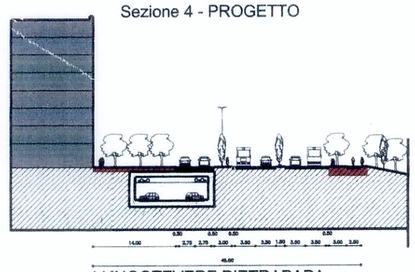

LUNGOTEVERE PIETRAPAPA
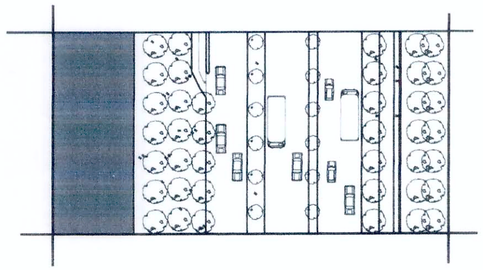
TRATTO VIA AVICENNA/VIA E. FERMI